CA2ALCH 150
69R22
c. 2

Alberta Provincial Library

CA2 ALCH 150 1969R22
Report of the Electoral Boundaries Commi
ssion. November 21, 1969. 2
3 3398 00307 5701

LEGISLATURE LIBRARY
AUG 2 1974
EDMONTON

REPORT

Of The

LIBRARY
JUN 1 19

ELECTORAL BOUNDARIES COMMISSION

Dated November 21, 1969

Printed by L. S. Wall, Queen's Printer, Edmonton, 1969

THE ELECTORAL BOUNDARIES COMMISSION ACT

November 28, 1969.

A report of the Electoral Boundaries Commission, dated November 21, 1969, has been submitted to me. In compliance with section 7 of The Electoral Boundaries Commission Act, I have the honour to publish the Commission's report herewith.

All of which is respectfully submitted.

Honourable Arthur J. Dixon
Speaker
Legislative Assembly of Alberta.

Digitized by the Internet Archive
in 2022 with funding from
Legislative Assembly of Alberta - Alberta Legislature Library

Mr. Speaker.

The Electoral Boundaries Commission established pursuant to The Electoral Boundaries Commission Act, Statutes of Alberta, 1969, chapter 27, submits this report as required by section 7 (1) of the Act.

The members of the Commission appointed by Order-in-Council 1124/69 dated January 24, 1969, as provided in the Act were:

His Honour Judge S. S. Lieberman (Chairman)

J. R. W. Sykes

The Honourable Ethel S. Wilson

Louis D. Hyndman, M.L.A.

William A. Switzer, M.L.A.

William Ure, M.L.A.

W. H. MacDonald.

Vacancies on the Commission occurring as a result of the death of Mr. Switzer and the resignation of Mr. Sykes were filled by Mr. W. Dickie, M.L.A. and Mr. J. M. Pierce respectively.

The Commission held its first meeting at Edmonton, Alberta, on July 10, 1969, and since that date had been engaged with all reasonable despatch in the preparation of this report.

On July 21, 1969, The Honourable F. C. Colborne, the Chairman of the Legislative Committee on Redistribution Procedure appointed by resolution of the Legislature of Alberta on April 5, 1968, came before the commission and described the work of the Committee and the intent of the recommendations upon which The Electoral Boundaries Commission Act is based.

Section 13 (2) of the Act was exhaustively studied by the Commission and it was unanimously agreed that this section did not accurately reflect the intention of the Committee on Redistribution Procedure or of the Legislature in that it could be applied in a manner that would result in the apportionment of the 75 electoral divisions provided for in section 12 of the Act into 33 urban electoral divisions and 42 rural electoral divisions.

The Commission members unanimously agreed to submit this report on the basis of an interpretation of section 13 (2) that would carry out the intent of the Legislature. The following calculations were then made based upon the "voter population" as defined in section 2 (*e*) of the Act:

(1) Total voter population 779,822

(2) Total voter population of existing urban electoral divisions 497,587

(3) Average voter population of existing electoral divisions, both urban and rural 10,397

(4) 25 per cent above the average voter population of all the existing electoral divisions, both urban and rural 12,996

(5) Number of proposed urban electoral divisions .. 38

(6) Number of proposed rural electoral divisions (section 19) 37

Further calculations were made for the purpose of obtaining figures to apply section 16 and section 17 of the Act:

(1) Average voter population of existing urban electoral divisions 13,094

(2) 25 per cent above average voter population of existing urban electoral divisions 16,368

(3) 25 per cent below average voter population of existing urban electoral divisions 9,820

The Commission caused a notice to be carried in all Provincial daily and weekly newspapers informing the citizens of Alberta that the Commission would receive representations concerning the redistribution of electoral boundaries. This notice, copy of which is attached as Appendix A to this report, was carried by the respective newspapers in the month of August, 1969.

Several submissions in writing were received and were acknowledged by the Commission. The Commission in making the proposals contained in this report took into consideration the contents of these submissions.

Maps delineating the boundaries of the polls existing at the time of the last Provincial general election were obtained. The number of voters registered in each poll was plotted.

Using the figures resulting from the above described calculations together with the information as to the distribution of the voter population contained in the maps obtained and guided by the redistribution rules laid down in Part 2 of the Act, the Commission divided the Province into 75 electoral divisions, 38 of which are urban and 37 of which are rural.

The proposed boundaries of these electoral divisions and the proposed names thereof are described in Appendix B. The electoral divisions are geographically depicted on the maps attached to this report as Appendices C, D, E and F.

The Commission did not deem it appropriate to hold hearings prior to the submission of this report. Hearings are however being scheduled for the month of January, 1970. Notice of these hearings will be given as provided in section 8 (2) of the Act.

Following publication of this report in *The Alberta Gazette* as provided in section 7 (2) of the Act the Commission will again publish a notice similar to Appendix A and will hold hearings in such centres, in addition to those already scheduled, as it deems appropriate.

All of which is respectfully submitted.

Given under our hands this 21st day of November, 1969.

S.S. Lieberman, Chairman

E. S. Wilson, Member

L. D. Hyndman, Member

W. Ure, Member

W. H. MacDonald, Member

W. Dickie, Member

J. M. Pierce, Member

APPENDIX "A"

ELECTORAL BOUNDARIES COMMISSION

The Electoral Boundaries Commission of the Alberta Legislature seeks useful advice and information to assist it in its assignment of revising Alberta's electoral boundaries in accordance with terms of The Electoral Boundaries Commission Act.

The Commission hereby invites relevant submissions from interested persons and organizations.

Representations and incidental requests for further information should be made prior to October 1, 1969, in writing (typewritten if convenient), and addressed to:

Secretary,
Electoral Boundaries Commission,
Room 313, Legislative Building,
Edmonton 6, Alberta.

The Commission intends to conduct public hearings after December 1, 1969, following publication of its report to the Speaker of the Legislative Assembly.

S. S. Lieberman,
Chairman.

APPENDIX "B"

NAMES OF THE RECOMMENDED ELECTORAL DIVISIONS AND A DESCRIPTION OF THE BOUNDARIES OF EACH

In accordance with section 12 of The Electoral Boundaries Commission Act, the Province of Alberta is divided into seventy-five electoral divisions, each of which shall return one member. The Commission proposes that the electoral divisions be named and described as follows:

In descriptions, reference to sections, townships, ranges and meridians is in accordance with the Lands system of survey as provided for in The Alberta Surveys Act and includes the extension thereof in accordance with said system; and the bank of a river is referred to as the right or left bank, according to whether it is to the right or left respectively on facing downstream.

1. SPIRIT RIVER

The boundary whereof is as follows: Commencing at the north-west corner of the Province; thence easterly along the north boundary of the Province to the 6th meridian; thence southerly along the said 6th meridian to the north boundary of township 96; thence westerly along the said north boundary to the east boundary of range 2, west of the 6th meridian; thence southerly along the said east boundary to the north boundary of township 85; thence easterly along the said north boundary to the 6th meridian; thence southerly along the said 6th meridian to the north boundary of township 76; thence westerly along the said north boundary to the west boundary of the Province; thence northerly along the said west boundary to the point of commencement.

2. PEACE RIVER

The boundary whereof is as follows: Commencing at the intersection of the east boundary of range 10, west of the 5th meridian with the north boundary of the Province; thence southerly along the said east boundary of range 10 to the north boundary of township 82; thence westerly along the said north boundary to the left bank of the Smoky River; thence upstream along the said left bank to the north boundary of township 80; thence westerly along the said north boundary to the left bank of the Peace River in range 25, west of the 5th meridian; thence upstream along the said left bank to the 6th meridian; thence northerly along the said 6th meridian to the north boundary of township 85; thence westerly along the said north boundary to the east boundary of range 2, west of the 6th meridian; thence northerly along the said east boundary to the north boundary of township 96; thence easterly along the said north boundary to the 6th meridian; thence northerly along the said 6th meridian to the north boundary of the Province; thence easterly along the said north boundary to the point of commencement.

3. McMURRAY

The boundary whereof is as follows: Commencing at the north-east corner of the Province; thence southerly along the 4th meridian to the north boundary of township 72; thence westerly along the said north boundary to the east boundary of range 9, west of the 4th meridian; thence southerly along the said east boundary to the north boundary of township 70; thence westerly along the said north boundary to the left bank of the Athabasca River in range 24, west of the 4th meridian; thence upstream along the said left bank to the east boundary of range 25 west of the 4th meridian; thence northerly along the said east boundary to the north boundary of township 76; thence westerly along the said north boundary to the east boundary of range 7, west of the 5th meridian; thence northerly along the

said east boundary to the north boundary of township 82; thence westerly along the said north boundary to the east boundary of range 10, west of the 5th meridian; thence northerly along the said east boundary to the north boundary of the Province; thence easterly along the said north boundary to the point of commencement.

4. GRANDE PRAIRIE

The boundary whereof is as follows: Commencing at the intersection of the west boundary of the Province with the north boundary of township 76; thence easterly along the said north boundary to the 6th meridian; thence southerly along the said 6th meridian to the left bank of the Smoky River; thence downstream along the said left bank to the east boundary of range 25, west of the 5th meridian; thence southerly along the said east boundary to the north boundary of township 64; thence westerly along the said north boundary to the west boundary of the Province; thence northerly along the said west boundary to the point of commencement.

5. GROUARD

The boundary whereof is as follows: Commencing at the intersection of the left bank of the Smoky River with the north boundary of township 82; thence easterly along the said north boundary to the east boundary of range 7, west of the 5th meridian; thence southerly along the said east boundary to the north boundary of township 76; thence westerly along the said north boundary to the east boundary of range 13, west of the 5th meridian; thence southerly along the said east boundary to the south shore of Lesser Slave Lake; thence in a general westerly direction along the said shore to the west boundary of the Driftpile River Indian Reserve No. 150; thence southerly along the said west boundary to the south boundary of the said Indian Reserve; thence easterly along the said south boundary to the east boundary of range 13, west of the 5th meridian; thence southerly along the said east boundary to the north boundary of township 66; thence westerly along the said north boundary to the east boundary of range 19, west of the 5th meridian; thence northerly along the said east boundary to the north boundary of township 71; thence westerly along the said north boundary to the east boundary of range 25; west of the 5th meridian; thence northerly along the said east boundary to the left bank of the Smoky River; thence upstream along the said left bank to the 6th meridian; thence northerly along the said 6th meridian to the left bank of the Peace River; thence downstream along the said left bank to the north boundary of township 80; thence easterly along the said north boundary to the left bank of the Smoky River; thence downstream along the said left bank to the point of commencement.

6. PEMBINA

The boundary whereof is as follows: Commencing at the north-east corner of township 76, range 13, west of the 5th meridian; thence easterly along the north boundary of township 76 to the east boundary of range 25, west of the 4th meridian; thence southerly along the said east boundary to the left bank of the Athabasca River; thence upstream along the said left bank to the east boundary of range 26, west of the 4th meridian; thence southerly along the said east boundary to the north-east corner of section 12, township 59, range 26, west of the 4th meridian; thence westerly along the north boundary of sections 7 to 12 in township 59, range 26, west of the 4th meridian, and the north boundary of sections 8 to 12 in township 59, range 27, west of the 4th meridian, to the 5th meridian; thence northerly along the said 5th meridian to the north-east corner of section 24, township 59, range 1, west of the 5th meridian; thence westerly along the north boundary of sections 19 to 24 in township 59, range 1, west of the 5th meridian, and the north boundary of sections 19 to 24 in township 59, range 2, west of the 5th meridian to the east boundary of range 3, west of the 5th meridian; thence northerly along the said east boundary to the north boundary of township 60; thence westerly along the said north boundary to the east boundary of range 4, west of the 5th meridian, thence northerly along the said east boundary to the north boundary of township 63; thence westerly along the said north boundary to the east boundary of range 6, west of the 5th meridian; thence northerly along the said east boundary to the north boundary of township 68; thence westerly along the said north boundary to the east boundary of range 13, west of the 5th meridian; thence northerly along the said east boundary to the south boundary of the Driftpile River Indian Reserve No. 150; thence westerly along the said south boundary to the west boundary of the said Indian Reserve; thence northerly along the said west boundary to the south shore of Lesser Slave Lake; thence in a general easterly direction along the said south shore to the east boundary of range 13, west of the 5th meridian; thence northerly along the said east boundary to the point of commencement.

7. ATHABASCA

The boundary whereof is as follows: Commencing at the intersection of the left bank of the Athabasca River with the east boundary of range 26, west of the 4th meridian; thence downstream along the said left bank to the north boundary of township 70 in range 24, west of the 4th meridian; thence easterly along the said north boundary to the east boundary of range 9, west of the 4th meridian; thence southerly along the said east boundary to the north boundary of township 63; thence westerly along the said north boundary to the east boundary of range 10, west of the 4th meridian; thence southerly along the said east boundary to the left bank of the Beaver River; thence up-

stream along the said left bank to the north boundary of section 32, township 62, range 10, west of the 4th meridian; thence westerly along the north boundary of township 62 to the east boundary of range 18, west of the 4th meridian; thence southerly along the said east boundary to the north-east corner of section 1, township 61, range 18, west of the 4th meridian; thence westerly along the north boundary of sections 1 to 6 in township 61, range 18, west of the 4th meridian and sections 1 to 6 in township 61, range 19, west of the 4th meridian and sections 1 to 6 in township 61, range 20, west of the 4th meridian and sections 1 to 6 in township 61, range 21, west of the 4th meridian and sections 1 to 6 in township 61, range 22, west of the 4th meridian to the east boundary of range 23, west of the 4th meridian; thence southerly along the said east boundary to the north boundary of township 59; thence westerly along the said north boundary to the east boundary of range 24, west of the 4th meridian; thence southerly along the said east boundary to the north-east corner of section 12, township 59, range 24, west of the 4th meridian; thence westerly along the north boundary of sections 7 to 12 in township 59, range 24, west of the 4th meridian and sections 7 to 12 in township 59, range 25, west of the 4th meridian to the east boundary of range 26, west of the 4th meridian; thence northerly along the said east boundary to the point of commencement.

8. BONNYVILLE

The boundary whereof is as follows: Commencing at the intersection of the north boundary of township 72, with the east boundary of the Province; thence southerly along the said east boundary to the north boundary of township 58; thence westerly along the said north boundary to the east boundary of the Kehiwin Indian Reserve No. 123; thence southerly along the said east boundary to the south boundary of the said Indian Reserve; thence westerly along the said south boundary to its intersection with the east shore of Kehiwin Lake; thence in a general northerly direction along the said east shore of Kehiwin Lake to the north boundary of township 58; thence westerly along the said north boundary to the east boundary of range 10, west of the 4th meridian; thence northerly along the said east boundary to the north boundary of township 63; thence easterly along the said north boundary to the east boundary of range 9, west of the fourth meridian; thence northerly along the said east boundary to the north boundary of township 72; thence easterly along the said north boundary to the point of commencement.

9. ST. PAUL

The boundary whereof is as follows: Commencing at the north-east corner of township 62, range 14, west of the 4th meridian; thence easterly along the north boundary of township 62 to its intersection with the left bank of the

Beaver River in section 32, township 62, range 10, west of the 4th meridian; thence downstream along the said left bank to the east boundary of range 10, west of the 4th meridian; thence southerly along the said east boundary to the north boundary of township 58, thence easterly along the said north boundary to the east shore of the Kehiwin Lake; thence in a general southerly direction along the said east shore of Kehiwin Lake to its intersection with the south boundary of the Kehiwin Indian Reserve No. 123; thence easterly along the said south boundary to the east boundary of the said Indian Reserve; thence northerly along the said east boundary to the north boundary of township 58; thence easterly along the said north boundary to the 4th meridian; thence southerly along the said 4th meridian to the left bank of the North Saskatchewan River; thence upstream along the said left bank to the east boundary of range 14, west of the 4th meridian; thence northerly along the said east boundary to the point of commencement.

10. REDWATER

The boundary whereof is as follows: Commencing at the north-east corner of township 62, range 14, west of the 4th meridian; thence southerly along the east boundary of range 14 to the left bank of the North Saskatchewan River; thence downstream along the said left bank to the north boundary of township 55 in range 12, west of the 4th meridian; thence westerly along the said north boundary to the east boundary of range 20, west of the 4th meridian; thence northerly along the said east boundary to the north-east corner of section 1 in township 56, range 20, west of the 4th meridian; thence westerly along the north boundary of sections 1 and 2 in the said township to the north-east corner of section 3 in said township 56, range 20, west of the 4th meridian; thence northerly along the east boundary of sections 10, 15, 22, 27 and 34 in said township and sections 3, 10, 15 and 22 in township 57, range 20, west of the 4th meridian to the left bank of the North Saskatchewan River; thence upstream along the said left bank to the east boundary of range 22, west of the 4th meridian; thence northerly along the said east boundary to the north-east corner of section 1 in township 57, range 22, west of the 4th meridian; thence westerly along the north boundary of sections 1 to 6 in said township and sections 1 to 6 in township 57, range 23, west of the 4th meridian to the east boundary of range 24, west of the 4th meridian; thence northerly along the said east boundary to the north boundary of township 59; thence easterly along the said north boundary to the east boundary of range 23, west of the 4th meridian; thence northerly along the said east boundary to the north-east corner of section 1 in township 61, range 23, west of the 4th meridian; thence easterly along the north boundary of sections 1 to 6 inclusive in township 61, range 22, west of the 4th meridian and sections 1 to 6 inclusive in township 61, range 21, west of the 4th meridian and sections 1 to 6 inclusive in township

61, range 20, west of the 4th meridian and sections 1 to 6 inclusive in township 61, range 19, west of the 4th meridian and sections 1 to 6 inclusive in township 61, range 18, west of the 4th meridian to the east boundary of range 18, west of the 4th meridian; thence northerly along the said east boundary to the north boundary of township 62; thence easterly along the said north boundary to the point of commencement.

11. ASSINIBOINE

The boundary whereof is as follows: Commencing at the north-east corner of township 68, range 13, west of the 5th meridian; thence easterly along the north boundary of township 68, to the east boundary of range 6, west of the 5th meridian; thence southerly along the said east boundary to the north boundary of township 63; thence easterly along the said north boundary to the east boundary of range 4, west of the 5th meridian; thence southerly along the said east boundary to the north boundary of township 60; thence easterly along the said north boundary to the east boundary of range 3, west of the 5th meridian; thence southerly along the said east boundary to the north-east corner of section 24 in township 59, range 3, west of the 5th meridian; thence easterly along the north boundary of sections 19 to 24 in township 59, range 2, west of the 5th meridian and sections 19 to 24 in township 59, range 1, west of the 5th meridian to the 5th meridian; thence southerly along the said 5th meridian to the north boundary of the Alexander Indian Reserve No. 134; thence westerly along the said north boundary to the west boundary of the said Indian Reserve; thence southerly along the said west boundary to the north boundary of township 55; thence westerly along the said north boundary to the east boundary of range 10, west of the 5th meridian; thence northerly along the said east boundary to the north boundary of township 60; thence westerly along the said north boundary to the east boundary of range 11, west of the fifth meridian; thence northerly along the said east boundary to the north boundary of township 64; thence westerly along the said north boundary to the east boundary of range 13, west of the 5th meridian; thence northerly along the said east boundary to the point of commencement.

12. WHITECOURT

The boundary whereof is as follows: Commencing at the north-east corner of township 71, range 25, west of the 5th meridian; thence easterly along the north boundary of township 71 to the east boundary of range 19, west of the 5th meridian; thence southerly along the said east boundary to the north boundary of township 66; thence easterly along the said north boundary to the east boundary of range 13, west of the 5th meridian; thence southerly along the said east boundary to the north boundary of township 64; thence easterly along the said north boundary to the east boundary of range 11, west of the 5th meridian; thence southerly along the said east boundary to the north

boundary of township 60; thence easterly along the said north boundary to the east boundary of range 10, west of the 5th meridian; thence southerly along the said east boundary to the north boundary of township 55; thence easterly along the said north boundary to the east boundary of range 6, west of the 5th meridian; thence southerly along the said east boundary to its most northerly intersection with the north shore of Isle Lake; thence in a general south-westerly direction along the said north shore of Isle Lake to its intersection with the north boundary of section 21 in township 53, range 6, west of the 5th meridian; thence westerly along the north boundary of sections 21, 20 and 19 in said township to the east boundary of range 7, west of the 5th meridian; thence southerly along the said east boundary to the north boundary of township 50; thence westerly along the said north boundary to the east boundary of range 12, west of the 5th meridian; thence southerly along the said east boundary to the north boundary of township 47; thence westerly along the said north boundary to the east boundary of range 16, west of the 5th meridian; thence northerly along the said east boundary to the north boundary of township 57; thence westerly along the said north boundary to the east boundary of range 25, west of the 5th meridian; thence northerly along the said east boundary to the point of commencement.

13. EDSON

The boundary whereof is as follows: Commencing at the intersection of the west boundary of the Province with the north boundary of township 64; thence easterly along the said north boundary to the east boundary of range 25, west of the 5th meridian; thence southerly along the said east boundary to the north boundary of township 57; thence easterly along the said north boundary to the east boundary of range 16, west of the 5th meridian; thence southerly along the said east boundary to the north boundary of township 47; thence easterly along the said north boundary to the east boundary of range 15, west of the 5th meridian; thence southerly along the said east boundary to the north boundary of township 42; thence westerly along the said north boundary to the east boundary of range 20, west of the 5th meridian; thence southerly along the said east boundary to the Alberta-British Columbia boundary; thence in a general north-westerly and northerly direction along the said Alberta-British Columbia boundary to the point of commencement.

14. STONY PLAIN

The boundary whereof is as follows: Commencing at the north-east corner of township 55, range 6, west of the 5th meridian; thence easterly along the north boundary of township 55 to the west boundary of the Alexander Indian Reserve No. 134; thence southerly along the said west boundary to its intersection with the east shore of Sandy

Lake; thence in a general southerly direction along the said east shore of Sandy Lake to its intersection with the south boundary of the said Indian Reserve; thence easterly along the said south boundary to the 5th meridian; thence southerly along the said 5th meridian to the north boundary of township 53; thence easterly along the said north boundary to the east boundary of range 27, west of the 4th meridian; thence southerly along the said east boundary to the centre line of Atim Creek; thence downstream along the said centre line to the central meridian of township 53, range 26, west of the 4th meridian; thence southerly along the said central meridian to the north-east corner of section 9 in said township 53, range 26, west of the 4th meridian; thence easterly along the north boundary of sections 10, 11 and 12 in said township and sections 7, 8 and 9 in township 53, range 25, west of the 4th meridian to the central meridian of said township; thence southerly along the said central meridian and the central meridian of township 52, range 25, west of the 4th meridian to the north boundary of lot "A", registered plan 1681 N.Y.; thence westerly along the said north boundary to the east boundary of the west half of section 33 in township 52, range 25, west of the 4th meridian; thence southerly along the said east boundary to the north boundary of section 28 in said township; thence westerly along the said north boundary to the north-east corner of section 29 in said township 52, range 25, west of the 4th meridian; thence southerly along the east boundary of sections 29 and 20 in said township to the north-east corner of section 17 in said township; thence easterly along the north boundary of section 16 in said township to the north-east corner of said section 16 in township 52, range 25, west of the 4th meridian; thence southerly along the east boundary of said section to the central line of the North Saskatchewan River; thence upstream along the said centre line to the northerly limit of the registered R./W. plan 1225 K.S.; thence westerly along the said northerly limit to the left bank of the North Saskatchewan River; thence upstream along the said left bank to its most northerly intersection with the east boundary of range 7, west of the 5th meridian; thence northerly along the said east boundary to the north-east corner of section 24 in township 53, range 7, west of the 5th meridian; thence easterly along the north boundary of sections 19, 20 and 21 in township 53, range 6, west of the 5th meridian to its intersection with the north shore of Isle Lake; thence in a general north-easterly direction along the said north shore of Isle Lake to its most northerly intersection with the east boundary of range 6, west of the 5th meridian; thence northerly along the said east boundary to the point of commencement.

15. ST. ALBERT

The boundary whereof is as follows: Commencing at the north-east corner of section 12, township 59, range 1, west of the 5th meridian; thence easterly along the north

boundary of sections 8 to 12 in township 59, range 27, west of the 4th meridian and sections 7 to 12 in township 59, range 26, west of the 4th meridian and sections 7 to 12 in township 59, range 25, west of the 4th meridian and sections 7 to 12 in township 59, range 24, west of the 4th meridian to the east boundary of range 24, west of the 4th meridian; thence southerly along the said east boundary to the north-east corner of section 1 in township 57, range 24, west of the 4th meridian; thence easterly along the north boundary of sections 1 to 6 inclusive in township 57, range 23, west of the 4th meridian and sections 1 to 6 inclusive in township 57, range 22, west of the 4th meridian to the east boundary of range 22, west of the 4th meridian; thence southerly along the said east boundary to the left bank of the North Saskatchewan River; thence upstream along the said left bank to the east boundary of section 30 in township 53, range 23, west of the 4th meridian; thence northerly along the said east boundary to the north-east corner of said section; thence westerly along the north boundary of section 30 in township 53, range 23, west of the 4th meridian and sections 25 to 28 in township 53, range 24, west of the 4th meridian to the north-west corner of section 28 in said township; thence southerly along the west boundary of said section to the north-west corner of section 21 in township 53, range 24, west of the 4th meridian; thence westerly along the north boundary of sections 20 and 19 in said township and section 24 and east half of section 23 in township 53, range 25, west of the 4th meridian to the north-east corner of the north-west quarter section 23 in said township; thence southerly along the east boundary of the west half of section 23 and north-west quarter section 14 in said township to the centre of section 14 in said township; thence westerly along the north boundary of the south-west quarter of section 14 and south half of section 15 in said township to the north-east corner of the south-east quarter of section 16 in said township 53, range 25, west of the 4th meridian; thence southerly along the east boundary of the said section to the north-east corner of section 9 in said township 53, range 25, west of the 4th meridian; thence westerly along the north boundary of sections 9, 8 and 7 in said township and sections 12, 11 and 10 in township 53, range 26, west of the 4th meridian to the central meridian of said township; thence northerly along the said central meridian to the centre line of Atim Creek; thence upstream along the said centre line of Atim Creek to the east boundary of range 27, west of the 4th meridian; thence northerly along the said east boundary to the north boundary of township 53; thence westerly along the said north boundary to the 5th meridian; thence northerly along the said 5th meridian to the south boundary of the Alexander Indian Reserve No. 134; thence westerly along the said south boundary to its intersection with the east shore of Sandy Lake; thence in a general north-westerly direction along the said east shore of Sandy Lake to its intersection with the west boundary of the said Alexander

Indian Reserve No. 134; thence northerly along the said west boundary to the north boundary of the said Indian Reserve; thence easterly along the said north boundary to the 5th meridian; thence northerly along the said 5th meridian to the point of commencement.

16. CLOVER BAR

The boundary whereof is as follows: Commencing at the north-east corner of section 34 in township 55, range 19, west of the 4th meridian; thence southerly along the east boundary of sections 34, 27, 22, 15, 10 and 3 in said township to the north boundary of township 54; thence westerly along the said north boundary to the east boundary of Elk Island National Park; thence southerly along the said east boundary to the north boundary of township 53; thence easterly along the said north boundary to the east boundary of range 19, west of the 4th meridian; thence southerly along the said east boundary to the north-east corner of section 1 in township 51, range 19, west of the 4th meridian; thence easterly along the north boundary of section 6 in township 51, range 18, west of the 4th meridian to the east boundary of said section; thence southerly along the said east boundary to the north boundary of township 50; thence westerly along the said north boundary to the east boundary of range 19, west of the 4th meridian; thence southerly along the said east boundary to the north boundary of township 48; thence westerly along the said north boundary to the east boundary of range 24, west of the 4th meridian; thence northerly along the said east boundary to the north-east corner of section 12 in township 52, range 24, west of the 4th meridian; thence easterly along the north boundary of sections 7 to 11 in township 52, range 23, west of the 4th meridian to the north-east corner of section 11 in said township; thence northerly along the east boundary of sections 14, 23, 26 and 35 in said township to the north boundary of said township 52; thence westerly along the said north boundary to its intersection with the southerly production of the east boundary of river lot 43, Edmonton Settlement; thence northerly along the said southerly production and the east boundary of river lot 43 to the right bank of the North Saskatchewan River; thence downstream along the said right bank to the south boundary of lot R, registered plan 5093 N.Y.; thence easterly along the said south boundary and the south boundary of lot A to the south-east corner of lot A of said plan; thence north-easterly and northerly along the east boundary of said lot to the north boundary of Lot A of said plan; thence westerly along the said north boundary and along the north boundary of lot R of said plan to the right bank of the North Saskatchewan River; thence downstream along the said right bank to the north boundary of section 20 in township 53, range 23, west of the 4th meridian; thence westerly along the said north boundary to the north-east corner of section 19 in said township; thence

northerly along the east boundary of section 30 in said township to the left bank of the North Saskatchewan River; thence downstream along the said left bank to the east boundary of section 22 in township 57, range 20, west of the 4th meridian; thence southerly along the east boundary of sections 22, 15, 10 and 3 in said township and sections 34, 27, 22, 15 and 10 in township 56, range 20, west of the 4th meridian to the north-east corner of section 3 in said township; thence easterly along the north boundary of sections 2 and 1 in said township to the north-east corner of section 1 in said township 56, range 20, west of the 4th meridian; thence southerly along the east boundary of said section to the north boundary of township 55; thence easterly along the said north boundary to the point of commencement.

17. VEGREVILLE

The boundary whereof is as follows: Commencing at the north-east corner of section 34, township 55, range 19, west of the 4th meridian; thence easterly along the north boundary of township 55 to the left bank of the North Saskatchewan River in range 12, west of the 4th meridian; thence downstream along the said left bank to the east boundary of range 11, west of the 4th meridian; thence southerly along the said east boundary to the north boundary of township 53; thence westerly along the said north boundary to the east boundary of range 12, west of the 4th meridian; thence southerly along the said east boundary to the north boundary of township 52; thence westerly along the said north boundary to the east boundary of range 13, west of the 4th meridian; thence southerly along the said east boundary to the north boundary of township 50; thence westerly along the said north boundary to the east boundary of range 14, west of the 4th meridian; thence southerly along the said east boundary to the north boundary of township 45; thence westerly along the said north boundary to the east boundary of range 16, west of the 4th meridian; thence northerly along the said east boundary to the north boundary of township 47; thence westerly along the said north boundary to the east boundary of range 17, west of the 4th meridian; thence northerly along the said east boundary to the north boundary of township 48; thence westerly along the said north boundary to the east boundary of range 19, west of the 4th meridian; thence northerly along the said east boundary to the north boundary of township 50; thence easterly along the said north boundary to the east boundary of section 6 in township 51, range 18, west of the 4th meridian; thence northerly along the said east boundary to the north-east corner of said section 6 in township 51, range 18, west of the 4th meridian; thence westerly along the north boundary of said section to the east boundary of range 19, west of the 4th meridian; thence northerly along the said east boundary to the north boundary of township 53; thence westerly along the said north boundary to the north-east

corner of section 31 in township 53, range 19, west of the 4th meridian; thence northerly along the east boundary of Elk Island National Park to the north boundary of township 54; thence easterly along the said north boundary to the east boundary of section 3 in township 55, range 19, west of the 4th meridian; thence northerly along the east boundary of sections 3, 10, 15, 22, 27 and 34 in said township to the point of commencement.

18. VERMILION

The boundary whereof is as follows: Commencing at the north-east corner of township 52, range 13, west of the 4th meridian; thence easterly along the north boundary of township 52 to the east boundary of range 6, west of the 4th meridian; thence southerly along the said east boundary to the left bank of the Battle River; thence upstream along the said left bank to the north boundary of township 46; thence westerly along the said north boundary to the east boundary of range 11, west of the 4th meridian; thence southerly along the said east boundary to the north boundary of township 44; thence westerly along the said north boundary to the east boundary of range 14, west of the 4th meridian; thence northerly along the said east boundary to the north boundary of township 50; thence easterly along the said north boundary to the east boundary of range 13, west of the 4th meridian; thence northerly along the said east boundary to the point of commencement.

19. LLOYDMINSTER

The boundary whereof is as follows: Commencing at the intersection of the left bank of the North Saskatchewan River with the east boundary of the Province; thence southerly along the east boundary of the Province to the left bank of the Battle River; thence upstream along the said left bank to the east boundary of range 6, west of the 4th meridian; thence northerly along the said east boundary to the north boundary of township 52; thence westerly along the said north boundary to the east boundary of range 12, west of the 4th meridian; thence northerly along the said east boundary to the north boundary of township 53; thence easterly along the said north boundary to the east boundary of range 11, west of the 4th meridian; thence northerly along the said east boundary to the left bank of the North Saskatchewan River; thence downstream along the said left bank to the point of commencement.

20. WAINWRIGHT

The boundary whereof is as follows: Commencing at the north-east corner of township 46, range 11, west of the 4th meridian; thence easterly along the north boundary of township 46 to the left bank of the Battle River in range 6; hence downstream along the said left bank to the east boundary of the Province; thence southerly along the said

east boundary to the north boundary of township 37; thence westerly along the said north boundary to the east boundary of range 9, west of the 4th meridian; thence northerly along the said east boundary to the north boundary of township 44; thence westerly along the said north boundary to the east boundary of range 11, west of the 4th meridian; thence northerly along the said east boundary to the point of commencement.

21. CAMROSE

The boundary whereof is as follows: Commencing at the north-east corner of township 48, range 22, west of the 4th meridian; thence easterly along the north boundary of township 48 to the east boundary of range 17, west of the 4th meridian; thence southerly along the said east boundary to the north boundary of township 47; thence easterly along the said north boundary to the east boundary of range 16, west of the 4th meridian; thence southerly along the said east boundary to the north boundary of township 45; thence easterly along the said north boundary to the east boundary of range 14, west of the 4th meridian; thence southerly along the said east boundary to the north boundary of township 44; thence westerly along the said north boundary to the east boundary of range 15, west of the 4th meridian; thence southerly along the said east boundary to the left bank of the Battle River; thence upstream along the said left bank to the east boundary of range 16, west of the 4th meridian; thence southerly along the said east boundary to the north-east corner of section 25 in township 40, range 16, west of the 4th meridian; thence westerly along the north boundary of sections 25, 26 and 27 in said township to the north-east corner of section 28 in said township 40, range 16, west of the 4th meridian; thence northerly along the east boundary of section 33 in said township and section 4 in township 41, range 16, west of the 4th meridian to the left bank of the Battle River; thence upstream along the said left bank to its most westerly intersection with the north boundary of section 26 in township 41, range 17, west of the 4th meridian; thence westerly along the north boundary of sections 26 to 30 in said township and sections 25 to 30 in township 41, range 18, west of the 4th meridian and sections 25 to 30 in township 41, range 19, west of the 4th meridian and sections 25 and 26 in township 41, range 20, west of the 4th meridian to the north-east corner of section 27 in township 41, range 20, west of the 4th meridian; thence southerly along the east boundary of sections 27, 22, 15, 10 and 3 in said township to the north boundary of township 40; thence westerly along the said north boundary to the west shore of the Buffalo Lake; thence in a general north-westerly direction along the west shore of Buffalo Lake to the north boundary of section 9 in township 41, range 21, west of the 4th meridian; thence westerly along the north boundary of sections 9, 8 and 7 in said township to the east boundary of range 22, west of the 4th meridian; thence northerly along the said east boundary to the north-east corner of section 24, township 46, range 22, west of the

4th meridian; thence easterly along the north boundary of section 19 in township 46, range 21, west of the 4th meridian to the north-east corner of said section; thence northerly along the east boundary of sections 30 and 31 in said township to the north boundary of township 46; thence westerly along the said north boundary to the east boundary of range 22, west of the 4th meridian; thence northerly along the said east boundary to the point of commencement.

22. WETASKIWIN

The boundary whereof is as follows: Commencing at the north-east corner of section 12 in township 52, range 24, west of the 4th meridian; thence southerly along the east boundary of range 24 to the north boundary of township 48; thence easterly along the said north boundary to the east boundary of range 22, west of the 4th meridian; thence southerly along the said east boundary to the north boundary of township 46; thence easterly along the said north boundary to the east boundary of section 31 in township 46, range 21, west of the 4th meridian; thence southerly along the said east boundary and the east boundary of section 30 in said township to the north-east corner of section 19 in said township 46, range 21, west of the 4th meridian; thence westerly along the north boundary of said section to the east boundary of range 22, west of the 4th meridian; thence southerly along the said east boundary to the north boundary of township 43; thence westerly along the said north boundary to the north-east shore of Samson Lake; thence in a general north-westerly direction along the said north-east shore of Samson Lake to the right bank of the Battle River; thence downstream along the said right bank to the east boundary of section 32 in township 44, range 23, west of the 4th meridian; thence northerly along the said east boundary to the north boundary of township 44; thence westerly along the said north boundary to the east boundary of range 27, west of the 4th meridian; thence northerly along the said east boundary to the north boundary of township 48; thence westerly along the said north boundary to the east boundary of range 28, west of the 4th meridian; thence northerly along the said east boundary to the left bank of the North Saskatchewan River; thence downstream along the said left bank to the northerly limit of the registered R./W. plan 1225 K.S.; thence easterly along the said northerly limit to the east boundary of section 4 in township 52, range 24, west of the 4th meridian; thence northerly along the said east boundary to the north-east corner of said section; thence easterly along the north boundary of the west half of section 3 in said township to the east boundary of the south-west quarter of section 10 in said township; thence northerly along the said east boundary to the centre of section 10 in township 52, range 24, west of the 4th meridian; thence easterly along the north boundary of the south-east quarter of said section to the north-east corner of said quarter section; thence northerly along the east boundary of the north half of section 10 in

said township to the north-east corner of said section; thence easterly along the north boundary of sections 11 and 12 in said township to the point of commencement.

23. PIGEON LAKE

The boundary whereof is as follows: Commencing at the north-east corner of township 50, range 12, west of the 5th meridian; thence easterly along the north boundary of township 50 to the east boundary of range 7, west of the 5th meridian; thence southerly along the said east boundary to its most northerly intersection with the left bank of the North Saskatchewan River; thence downstream along the said left bank to the east boundary of range 28, west of the 4th meridian; thence southerly along the said east boundary to the north boundary of township 48; thence easterly along the said north boundary to the east boundary of range 27, west of the 4th meridian; thence southerly along the said east boundary to the north boundary of township 45; thence westerly along the said north boundary to the east boundary of range 7, west of the 5th meridian; thence southerly along the said east boundary to the north-east corner of section 25, in township 45, range 7, west of the 5th meridian; thence westerly along the north boundary of sections 25 to 30 in said township to the east boundary of range 8, west of the 5th meridian; thence northerly along the said east boundary to the north boundary of township 45; thence westerly along the said north boundary to the left bank of the North Saskatchewan River; thence upstream along the said left bank to the north boundary of township 44; thence westerly along the said north boundary to the east boundary of O'Chiese Indian Reserve No. 203; thence northerly along the said east boundary to the north boundary of the said Indian Reserve; thence westerly along the said north boundary to the west boundary of the said Indian Reserve; thence southerly along the said west boundary to the north boundary of township 44; thence westerly along the said north boundary to the east boundary of range 15, west of the 5th meridian; thence northerly along the said east boundary to the north boundary of township 47; thence easterly along the said north boundary to the east boundary of range 12, west of the 5th meridian; thence northerly along the said east boundary to the point of commencement.

24. PONOKA

The boundary whereof is as follows: Commencing at the north-east corner of township 45, range 27, west of the 4th meridian; thence southerly along the east boundary of range 27, west of the 4th meridian; to the north boundary of township 44; thence easterly along the said north boundary to the north-east corner of section 32 in township 44, range 23, west of the 4th meridian; thence southerly along the east boundary of said section to the right bank of the Battle River; thence upstream along the said right bank to the north-east shore of Samson Lake; thence in a

general south-easterly direction along the said north-east shore of Samson Lake to the north boundary of township 43; thence easterly along the said north boundary to the east boundary of range 22, west of the 4th meridian; thence southerly along the said east boundary to the north boundary of township 41; thence westerly along the said north boundary to the left bank of the North Saskatchewan River; thence downstream along the said left bank to the north boundary of township 45; thence easterly along the said north boundary to the east boundary of range 8, west of the 5th meridian; thence southerly along the said east boundary to the north-east corner of section 25 in township 45, range 8, west of the 5th meridian; thence easterly along the north boundary of sections 25 to 30 inclusive in township 45, range 7, west of the 5th meridian to the east boundary of range 7, west of the 5th meridian; thence northerly along the said east boundary to the north boundary of township 45; thence easterly along the said north boundary to the point of commencement.

25. CORONATION

The boundary whereof is as follows: Commencing at the north-east corner of township 44, range 15, west of the 4th meridian; thence easterly along the north boundary of township 44 to the east boundary of range 9, west of the 4th meridian; thence southerly along the said east boundary to the north boundary of township 37; thence easterly along the said north boundary to the east boundary of the Province; thence southerly along the said east boundary to the north boundary of township 32; thence westerly along the said north boundary to the east boundary of range 13, west of the 4th meridian; thence northerly along the said east boundary to the north boundary of township 34; thence westerly along the said north boundary to the east boundary of range 14, west of the 4th meridian; thence northerly along the said east boundary to the left bank of the Battle River; thence upstream along the said left bank to the east boundary of range 15, west of the 4th meridian; thence northerly along the said east boundary to the point of commencement.

26. LACOMBE

The boundary whereof is as follows: Commencing at the north-east corner of township 41, range 6, west of the 5th meridian; thence easterly along the north boundary of township 41 to the east boundary of range 22, west of the 4th meridian; thence southerly along the said east boundary to the north-east corner of section 12, township 41, range 22, west of the 4th meridian; thence easterly along the north boundary of sections 7, 8 and 9 in township 41, range 21, west of the 4th meridian to the west shore of Buffalo Lake; thence in a general south-westerly direction along the said west shore of Buffalo Lake to the right bank of Tail Creek; thence downstream along

the said right bank to the left bank of the Red Deer River; thence upstream along the said left bank to the left bank of the Blindman River; thence upstream along the said left bank to the north boundary of township 39; thence westerly along the said north boundary to the east boundary of range 6, west of the 5th meridian; thence northerly along the said east boundary to the point of commencement.

27. ROCKY MOUNTAIN

The boundary whereof is as follows: Commencing at the north-east corner of township 44, range 15, west of the 5th meridian; thence easterly along the north boundary of township 44 to the west boundary of the O'Chiese Indian Reserve No. 203; thence northerly along the said west boundary to the north boundary of the said Indian Reserve; thence easterly along the said north boundary to the east boundary of the said Indian Reserve; thence southerly along the said east boundary to the north boundary of township 44; thence easterly along the said north boundary to the left bank of the North Saskatchewan River; thence upstream along the said left bank to the north boundary of township 41; thence easterly along the said north boundary to the east boundary of range 6, west of the 5th meridian; thence southerly along the said east boundary to the north boundary of township 39; thence easterly along the said north boundary to the left bank of the Blindman River; thence downstream along the said left bank to the 5th meridian; thence southerly along the said 5th meridian to the north boundary of township 36; thence westerly along the said north boundary to the east boundary of range 4, west of the 5th meridian; thence southerly along the said east boundary to the north boundary of township 34; thence westerly along the said north boundary to the east boundary of range 9, west of the 5th meridian; thence southerly along the said east boundary to the north boundary of township 31; thence westerly along the said north boundary to the north-east boundary of the Banff National Park; thence in a general north-westerly direction along the said north-east boundary to the north boundary of township 32; thence westerly along the said north boundary to the Alberta-British Columbia boundary; thence in a general north-westerly direction along the said boundary to the east boundary of range 20, west of the 5th meridian; thence northerly along the said east boundary to the north boundary of township 42; thence easterly along the said north boundary to the east boundary of range 15, west of the 5th meridian; thence northerly along the said east boundary to the point of commencement.

28. INNISFAIL

The boundary whereof is as follows: Commencing at the north-east corner of township 36, range 1, west of the 5th meridian; thence northerly along the 5th meridian to the left bank of the Blindman River; thence downstream

along the said left bank to the left bank of the Red Deer River; thence downstream along the said left bank to the north boundary of township 34; thence westerly along the said north boundary to the east boundary of range 29, west of the 4th meridian; thence southerly along the said east boundary to the north boundary of township 33; thence westerly along the said north boundary to the central meridian in township 33, range 2, west of the 5th meridian; thence southerly along the said central meridian to the north boundary of township 32; thence westerly along the said north boundary to the east boundary of range 4, west of the 5th meridian; thence northerly along the said east boundary to the north boundary of township 36; thence easterly along the said north boundary to the point of commencement, excluding thereout the Electoral Division of Red Deer which is described as follows: Commencing at the centre of section 33 in township 38, range 27, west of the 4th meridian; thence easterly along the north boundary of the south-east quarter of said section to the west boundary of section 34 in said township; thence southerly along the said west boundary to the north boundary of section 27 in said township; thence easterly along the said north boundary to the right bank of the Red Deer River; thence upstream along the said right bank to the west boundary of section 27 in said township 38, range 27, west of the 4th meridian; thence southerly along the said west boundary to the south-west corner of said section 27; thence easterly along the south boundary of said section to the south-west corner of section 26 in said township; thence southerly along the west boundary of sections 23, 14 and 11 in said township to the north-west corner of section 2 in said township 38, range 27, west of the 4th meridian; thence westerly along the north boundary of sections 3 and 4 in said township to the westerly limit of registered plan 1596 E.U. at Gaetz Avenue; thence southerly along the said westerly limit of registered plan 1596 E.U. to the north boundary of the south half of section 5 in said township; thence westerly along the said north boundary to its intersection with the north-easterly limit of Highway No. 2, registered plan 2082 L.Z.; thence in a general north-westerly direction along the said north-easterly limit to the east boundary of section 7 in said township 38, range 27, west of the 4th meridian; thence northerly along the said east boundary and the east boundary of section 18 in said township to the right bank of the Red Deer River; thence upstream along the said right bank to its most easterly intersection with the north boundary of the north-west quarter of section 18 in said township; thence easterly along the said north boundary to the north-east corner of the said quarter section; thence northerly along the east boundary of the west half of sections 19 and 30 in said township to the north-east corner of the north-west quarter of section 30 in said township 38, range 27, west of the 4th meridian; thence easterly along the north boundary of sections 30, 29 and 28 in said

township to the north-east corner of the north-west quarter of section 28 in said township; thence northerly along the east boundary of the south-west quarter of section 33 in said township 38, range 27, west of the 4th meridian to the point of commencement.

29. STETTLER

The boundary whereof is as follows: Commencing at the north-east corner of section 27, in township 41, range 20, west of the 4th meridian; thence easterly along the north boundary of sections 26 and 25 in said township and sections 25 to 30 inclusive in township 41, range 19, west of the 4th meridian and sections 25 to 30 inclusive in township 41, range 18, west of the 4th meridian and sections 26 to 30 inclusive in township 41, range 17, west of the 4th meridian to its most westerly intersection with the left bank of the Battle River in section 26, township 41, range 17, west of the 4th meridian; thence downstream along the said left bank to the east boundary of section 4 in township 41, range 16, west of the 4th meridian; thence southerly along the said east boundary and the east boundary of section 33 in township 40, range 16, west of the 4th meridian to the north-east corner of section 28 in said township; thence easterly along the north boundary of sections 27, 26 and 25 to the east boundary of range 16, west of the 4th meridian; thence northerly along the said east boundary to the left bank of the Battle River; thence downstream along the said left bank to the east boundary of range 14, west of the 4th meridian; thence southerly along the said east boundary to the north boundary of township 34; thence easterly along the said north boundary to the east boundary of range 13, west of the 4th meridian; thence southerly along the said east boundary to the north boundary of township 33; thence westerly along the said north boundary to the left bank of the Red Deer River; thence upstream along the said left bank to the right bank of Tail Creek; thence upstream along the said right bank to the west shore of Buffalo Lake; thence in a general north-easterly direction along the west shore of Buffalo Lake to the north boundary of township 40; thence easterly along the said north boundary to the north-east corner of section 34 in township 40, range 20, west of the 4th meridian; thence northerly along the east boundary of sections 3, 10, 15, 22 and 27 in township 41, range 20, west of the 4th meridian to the point of commencement.

30. OLDS

The boundary whereof is as follows: Commencing at the north-east corner of township 34, range 9, west of the 5th meridian; thence easterly along the north boundary of township 34 to the east boundary of range 4, west of the 5th meridian; thence southerly along the said east boundary to the north boundary of township 32; thence easterly

along the said north boundary to the central meridian in township 33, range 2, west of the 5th meridian; thence northerly along the said central meridian to the north boundry of township 33; thence easterly along the said north boundary to the east boundary of range 29, west of the 4th meridian; thence southerly along the said east boundary to the north boundary of township 27; thence westerly along the said north boundary to the east boundary of range 4, west of the 5th meridian; thence northerly along the said east boundary to the north boundary of township 28; thence westerly along the said north boundary to the east boundary of the Banff National Park; thence in a general north-westerly direction along the east boundary of the said park to the north boundary of township 31; thence easterly along the said north boundary to the east boundary of range 9, west of the 5th meridian; thence northerly along the said east boundary to the point of commencement.

31. THREE HILLS

The boundary whereof is as follows: Commencing at the north-east corner of township 34, range 29, west of the 4th meridian; thence easterly along the north boundary of township 34 to the left bank of the Red Deer River; thence downstream along the said left bank to the north boundary of township 31; thence westerly along the said north boundary to the east boundary of range 23, west of the 4th meridian; thence southerly along the said east boundary to the north boundary of township 29; thence westerly along the said north boundary to the east boundary of range 24, west of the 4th meridian; thence southerly along the said east boundary to the north boundary of township 27; thence westerly along the said north boundary to the east boundary of range 26, west of the 4th meridian; thence southerly along the said east boundary to the north boundary of township 22; thence easterly along the said north boundary to the north-east corner of section 35 in township 22, range 26, west of the 4th meridian; thence southerly along the east boundary of sections 35, 26, 23, 14, 11, and 2 in said township and sections 35, 26 and 23 in township 21, range 26, west of the 4th meridian to the left bank of the Bow River; thence upstream along the said left bank to its intersection with the north-easterly production of the right bank of Fish Creek in the north-east quarter of section 25, township 22, range 1, west of the 5th meridian; thence south-westerly along the said north-easterly production to the intersection of the right bank of Fish Creek with the right bank of the Bow River; thence upstream along the right bank of the Bow River to the north boundary of section 32 in township 22, range 29, west of the 4th meridian; thence easterly along the said north boundary to its intersection with the southerly production of the east boundary of section 4 in township 23, range 29, west of the 4th meridian; thence northerly along the said southerly production and the east boundary of section 4 to the north-east

corner of said section 4; thence easterly along the north boundary of sections 3 and 2 in said township to the north-east corner of section 2 in said township 23, range 29, west of the 4th meridian; thence northerly along the east boundary of sections 11, 14, 23, 26 and 35, in said township and sections 2, 11, 14, 23, 26 and 35 in township 24, range range 29, west of the 4th meridian and sections 2 and 11, in township 25, range 29, west of the 4th meridian to the north-east corner of section 11 in township 25, range 29, west of the 4th meridian; thence easterly along the north boundary of section 12 in said township to the east boundary of range 29, west of the 4th meridian; thence northerly along the said east boundary to the point of commencement.

32. DRUMHELLER

The boundary whereof is as follows: Commencing at the north-east corner of township 33, range 17, west of the 4th meridian; thence southerly along the east boundary of range 17 to its most northerly intersection with the left bank of the Red Deer River; thence upstream along the said left bank to the north boundary of township 26; thence westerly along the said north boundary to the east boundary of range 21, west of the 4th meridian; thence southerly along the said east boundary to the left bank of the Bow River; thence upstream along the said left bank to the east boundary of section 23 in township 21, range 26, west of the 4th meridian; thence northerly along the said east boundary and along the east boundary of sections 26 and 35 in said township and sections 2, 11, 14, 23, 26 and 35 in township 22, range 26, west of the 4th meridian to the north boundary of township 22; thence westerly along the said north boundary to the east boundary of township 23, range 26, west of the 4th meridian; thence northerly along the east boundary of range 26, west of the 4th meridian to the north boundary of township 27; thence easterly along the said north boundary to the east boundary of range 24, west of the 4th meridian; thence northerly along the said east boundary to the north boundary of township 29; thence easterly along the said north boundary to the east boundary of range 23, west of the 4th meridian; thence northerly along the said east boundary to the north boundary of township 31; thence easterly along the said north boundary to the left bank of the Red Deer River; thence upstream along the said left bank to the north boundary of township 33; thence easterly along the said north boundary to the point of commencement.

33. HAND HILLS

The boundary whereof is as follows: Commencing at the north-east corner of township 32, range 13, west of the 4th meridian; thence easterly along the north boundary of township 32 to the east boundary of the Province; thence southerly along the said east boundary to the left bank of

the Red Deer River; thence upstream along the said left bank to its most northerly intersection with the east boundary of range 17, west of the 4th meridian; thence northerly along the said east boundary to the north boundary of township 33; thence easterly along the said north boundary to the east boundary of range 13, west of the 4th meridian; thence southerly along the said east boundary to the point of commencement.

34. BOW VALLEY

The boundary whereof is as follows: Commencing at the north-east corner of township 26, range 21, west of the 4th meridian; thence easterly along the north boundary of township 26 to the left bank of the Red Deer River; thence downstream along the said left bank to the east boundary of the Province; thence southerly along the said east boundary to its most southerly intersection with the left bank of the South Saskatchewan River; thence upstream along the said left bank to its most westerly intersection with the north boundary of township 13; thence westerly along the said north boundary to the east boundary of range 7, west of the 4th meridian; thence southerly along the said east boundary to the left bank of the South Saskatchewan River; thence upstream along the said left bank of the South Saskatchewan River and continuing upstream along the left bank of the Bow River to the east boundary of range 21, west of the 4th meridian; thence northerly along the said east boundary to the point of commencement.

35. LITTLE BOW

The boundary whereof is as follows: Commencing at the north-east corner of township 17, range 27, west of the 4th meridian; thence westerly along the north boundary of township 17 to the east boundary of range 28, west of the 4th meridian; thence northerly along the said east boundary to the left bank of the Bow River; thence downstream along the said left bank to its intersection with the left bank of the Oldman River; thence upstream along the said left bank of the Oldman River to its most northerly intersection with the east boundary of range 21, west of the 4th meridian; thence northerly along the said east boundary to the north boundary of township 11; thence westerly along the said north boundary to the east boundary of range 26, west of the 4th meridian; thence northerly along the said east boundary to the north boundary of township 13; thence westerly along the said north boundary to the east boundary of range 27, west of the 4th meridian; thence northerly along the said east boundary to the point of commencement.

36. BANFF

The boundary whereof is as follows: Commencing at the north-east corner of township 28, range 4, west of the 5th meridian; thence southerly along the east bound-

ary of range 4, west of the 5th meridian to the north boundary of township 27; thence easterly along the said north boundary to the east boundary of range 29, west of the 4th meridian; thence southerly along the said east boundary to the north-east corner of section 12 in township 25, range 29, west of the 4th meridian; thence westerly along the north boundary of said section to the north-east corner of section 11 in said township; thence northerly along the east boundary of section 14 in said township to the north-east corner of said section; thence westerly along the north boundary of sections 14, 15 and 16 in said township 25, range 29, west of the 4th meridian and section 13 in township 25, range 1, west of the 5th meridian to the north-east corner of section 14 in township 25, range 1, west of the 5th meridian; thence southerly along the east boundary of said section to the north-east corner of section 11 in said township; thence westerly along the north boundary of sections 7 to 11 inclusive in said township 25, range 1, west of the 5th meridian and sections 10 to 12 inclusive in township 25, range 2, west of the 5th meridian to the north-east corner of section 9 in township 25, range 2, west of the 5th meridian; thence in a general southerly direction along the east boundary of said section and the westerly limit of 85th street north-west to the right bank of the Bow River; thence upstream along the said right bank to the east boundary of the south-west quarter of section 4 in township 25, range 2, west of the 5th meridian; thence southerly along the said east boundary and the east boundary of the north-west quarter of section 33 in township 24, range 2, west of the 5th meridian to the north-west corner of lot 1, block 45, registered plan 5565 A.H.; thence in a general southerly direction along the west boundary of said lot and the north-west and south-west boundaries of all that portion of block 57 shown outlined in red on plans 8102 F.F. and 7824 F.G. filed in the Southern Alberta Land Titles Office and the west boundary of lot 2 in said block 45 to the south-west boundary of lot 2, block 45, registered plan 5565 A.H.; thence south-easterly along the said south-west boundary and north-easterly along the south-east boundary of said lot to the most north-easterly corner of block 61, registered plan 673 J.K.; thence south-easterly and north-easterly along the north-east boundary of said block to the most easterly corner of lot 21, block 45, registered plan 5565 A.H.; thence south-easterly along the north-east boundary of lots 22 to 27 in said block to the most easterly corner of lot 27 in said block; thence south-westerly along the south-east boundary of lots 27 and 37 in block 45, registered plan 5565 A.H. to the west boundary of section 34 in said township 24, range 2, west of the 5th meridian; thence southerly along the said west boundary to the north-west corner of section 27 in said township; thence easterly along the north boundary of said section to the north-east corner of said section; thence southerly along the east boundary of sections 27, 22, 15, 10 and 3 in said township to the south-east

corner of section 3 in said township 24, range 2, west of the 5th meridian; thence westerly along the south boundary of said section to its most easterly intersection with the left bank of the Elbow River; thence downstream along the said left bank to the east boundary of range 2, west of the 5th meridian; thence southerly along the said east boundary to the north-east corner of section 25 in township 22, range 2, west of the 5th meridian; thence easterly along the north boundary of sections 25 to 30 inclusive in township 22, range 1, west of the 5th meridian to its most westerly intersection with the right bank of Fish Creek; thence downstream along the said right bank and its north-easterly production to its intersection with the left bank of the Bow River; thence downstream along the left bank of the Bow River to its most southerly intersection with the 5th meridian; thence southerly along the said 5th meridian to the north boundary of township 21; thence westerly along the said north boundary to the left bank of the Elbow River; thence upstream along the said left bank to the east boundary of range 8, west of the 5th meridian; thence southerly along the said east boundary to the Alberta-British Columbia boundary; thence in a general north-westerly direction along the said boundary to its most easterly intersection with the north boundary of township 32; thence easterly along the said north boundary to its most easterly intersection with the north-east boundary of Banff National Park; thence in a general south-easterly direction along the said north-east boundary to the north boundary of township 28; thence easterly along the said north boundary to the point of commencement.

37. HIGHWOOD

The boundary whereof is as follows: Commencing at the north-east corner of township 21, range 1, west of the 5th meridian; thence northerly along the 5th meridian to its most southerly intersection with the left bank of the Bow River; thence downstream along the said left bank to the east boundary of range 28, west of the 4th meridian; thence southerly along the said east boundary to the north boundary of township 17; thence easterly along the said north boundary to the east boundary of range 27, west of the 4th meridian; thence southerly along the said east boundary to the north boundary of township 15; thence westerly along the said north boundary to the east boundary of range 30, west of the 4th meridian; thence southerly along the said east boundary to the north boundary of township 11; thence westerly along the said north boundary to the Alberta-British Columbia boundary; thence in a general north-westerly direction along the said boundary to the east boundary of range 8, west of the 5th meridian; thence northerly along the said east boundary to the left bank of the Elbow River; thence downstream along the said left bank to the north boundary of township 21; thence easterly along the said north boundary to the point of commencement.

38. CROWSNEST

The boundary whereof is as follows: Commencing at the intersection of the Alberta-British Columbia boundary with the north boundary of township 11; thence easterly along the north boundary of township 11 to the east boundary of range 30, west of the 4th meridian; thence southerly along the said east boundary to the north boundary of township 8; thence easterly along the said north boundary to the east boundary of range 29, west of the 4th meridian; thence southerly along the said east boundary to the north boundary of township 6; thence southerly along the west boundary of the Peigan Indian Reserve No. 147 to the south boundary of the said Indian Reserve; thence easterly along the said south boundary to the east boundary of range 29, west of the 4th meridian; thence southerly along the said east boundary to the north boundary of township 4; thence westerly along the said north boundary to the Alberta-British Columbia boundary; thence in a general north-westerly direction along the said boundary to the point of commencement.

39. MACLEOD

The boundary whereof is as follows: Commencing at the north-east corner of township 15, range 27, west of the 4th meridian; thence southerly along the east boundary of range 27, west of the 4th meridian to the north boundary of township 13; thence easterly along the said north boundary to the east boundary of range 26, west of the 4th meridian; thence southerly along the said east boundary to the north boundary of township 11; thence easterly along the said north boundary to the east boundary of range 21, west of the 4th meridian; thence southerly along the said east boundary to its most northerly intersection with the left bank of the Oldman River; thence upstream along the said left bank to the north boundary of section 2 in township 9, range 22, west of the 4th meridian; thence westerly along the said north boundary to the north-east corner of the north-west quarter of said section; thence in a general northerly, north-westerly and south-westerly direction along the southerly limit of Highway No. 3, registered plan 5820 J.K. in the south-west quarter of section 11 of said township, to the north boundary of the north-west quarter of section 2 in said township; thence westerly along the said north boundary to the north-west corner of said section; thence southerly along the west boundary of said section 2 in township 9, range 22, west of the 4th meridian to the north-west corner of section 35 in township 8, range 22, west of the 4th meridian; thence westerly along the north boundary of section 34 in said township to the north-east corner of the north-west quarter of said section; thence southerly along the east boundary of the west half of sections 34 and 27 in said township to the south-east corner of the south-west quarter of section 27

in said township 8, range 22, west of the 4th meridian; thence easterly along the south boundary of said section 27 to the south-west corner of section 26 in said township; thence southerly along the west boundary of section 23 in said township to the north-west corner of section 14 in said township 8, range 22, west of the 4th meridian; thence easterly along the north boundary of said section to the north-east corner of said section; thence northerly along the east boundary of section 23 in said township to its intersection with the westerly production of the northerly limit of registered road plan 3254 E.Z.; thence easterly along the said westerly production and the northerly limit of registered road plan 3254 E.Z. to the east boundary of section 24 in said township 8, range 22, west of the 4th meridian; thence northerly along the said east boundary to the left bank of the Oldman River; thence upstream along the said left bank to its intersection with the left bank of the Belly River; thence upstream along the said left bank to the north boundary of township 5; thence westerly along the said north boundary to the left bank of the Waterton River; thence upstream along the said left bank and along the left bank of Foothill Creek to the east boundary of range 29, west of the 4th meridian; thence northerly along the said east boundary to the south boundary of the Peigan Indian Reserve No. 147; thence westerly along the said south boundary to the west boundary of the said Indian Reserve; thence northerly along the said west boundary to the north boundary of township 6; thence northerly along the east boundary of range 29, west of the 4th meridian to the north boundary of township 8; thence westerly along the said north boundary to the east boundary of range 30, west of the 4th meridian; thence northerly along the said east boundary to the north boundary of township 15; thence easterly along the said north boundary to the point of commencement.

40. CARDSTON

The boundary whereof is as follows: Commencing at the north-east corner of township 6, range 19, west of the 4th meridian; thence southerly along the east boundary of range 19, west of the 4th meridian, to the south boundary of the Province; thence westerly along the said south boundary to its intersection with the Alberta-British Columbia boundary; thence in a general north-westerly direction along the said boundary to the north boundary of township 4; thence easterly along the said north boundary to the east boundary of range 29, west of the 4th meridian; thence northerly along the said east boundary to the left bank of Foothill Creek; thence downstream along the said left bank and along the left bank of the Waterton River to its intersection with the north boundary of township 5; thence easterly along the said north boundary to the left bank of the Belly River; thence downstream along the said left bank to its intersection with the left bank of the Oldman River; thence downstream along the said left bank to its in-

tersection with the left bank of the St. Mary River; thence upstream along the said left bank to its most easterly intersection with the north boundary of township 6; thence easterly along the said north boundary to the point of commencement.

41. TABER

The boundary whereof is as follows: Commencing at the north-east corner of township 6, range 19, west of the 4th meridian; thence westerly along the north boundary of township 6 to its most easterly intersection with the left bank of the St. Mary River; thence downstream along the said left bank to its intersection with the left bank of the Oldman River; thence downstream along the said left bank to the north boundary of section 18 in township 8, range 21, west of the 4th meridian; thence easterly along the said north boundary and the north boundary of section 17 in said township to the north-west corner of section 16 in said township; thence northerly along the west boundary of section 21 in said township to its intersection with the south-easterly limit of registered road plan 3092 A.Z.; thence in a general north-easterly and north-westerly direction along the easterly limit of said registered plan to the west boundary of section 21 in said township 8, range 21, west of the 4th meridian; thence northerly along the said west boundary to the north-west corner of said section; thence westerly along the north boundary of said section to the north-west corner of section 22 in said township; thence northerly along the west boundary of sections 27 and 34 in said township to the south-westerly limit of the Lethbridge-Stirling Branch of the Canadian Pacific Railway; thence north-westerly along the said south-westerly limit to the east boundary of section 33 in said township 8, range 21, west of the 4th meridian; thence northerly along the said east boundary and the east boundary of section 4 in township 9, range 21, west of the 4th meridian to the north-east corner of section 4 in township 9, range 21, west of the 4th meridian; thence westerly along the north boundary of said section to the north-west corner of said section; thence northerly along the west boundary of section 9 in said township to the south-west corner of section 16 in said township; thence westerly along the south boundary of sections 17 and 18 in said township 9, range 21, west of the 4th meridian to the south-east corner of section 13 in township 9, range 22, west of the 4th meridian; thence southerly along the east boundary of section 12 in said township to the north-east corner of legal subdivision 1 in said section; thence westerly along the north boundary of legal subdivisions 1 to 4 in said section 12 to the north-east corner of legal subdivision 1 in section 11 of said township; thence northerly along the east boundary of section 11 in said township to the left bank of the Oldman River; thence downstream along the said left bank to the east boundary of range 15, west of the 4th meridian; thence southerly along the said east boundary to the south boundary of the Province; thence westerly along

the said south boundary to the east boundary of range 19, west of the 4th meridian; thence northerly along the said east boundary to the point of commencement.

42. CYPRESS

The boundary whereof is as follows: Commencing at the intersection of the left bank of the Oldman River with the east boundary of range 15, west of the 4th meridian; thence downstream along the left bank of the Oldman River and the left bank of the South Saskatchewan River to the east boundary of section 5 in township 13, range 6, west of the 4th meridian; thence southerly along the east boundary of section 5 in said township and the east boundary of sections 32, 29, 20 and 17 in township 12, range 6, west of the 4th meridian to the north-east corner of section 8 in said township; thence easterly along the north boundary of sections 9, 10, 11 and 12 in said township and sections 7, 8 and 9 in township 12, range 5, west of the 4th meridian to the north-east corner of section 9 in said township; thence northerly along the central meridian of said township to the north boundary of township 12; thence westerly along the said north boundary to its most easterly intersection with the left bank of the South Saskatchewan River; thence downstream along the said left bank of the South Saskatchewan River to its most southerly intersection with the east boundary of the Province; thence southerly along the said east boundary to the south-east corner of the Province; thence westerly along the south boundary of the Province to the east boundary of range 15, west of the 4th meridian; thence northerly along the said east boundary to the point of commencement.

43. MEDICINE HAT

The boundary whereof is as follows: Commencing at the north-east corner of township 13, range 7, west of the 4th meridian; thence easterly along the north boundary of township 13 to its most westerly intersection with the left bank of the South Saskatchewan River; thence upstream along the left bank of the South Saskatchewan River to the north boundary of township 12; thence easterly along the said north boundary to the north-east corner of section 33 in township 12, range 5, west of the 4th meridian; thence southerly along the central meridian of said township to the north-east corner of section 9, township 12, range 5, west of the fourth meridian; thence westerly along the north boundary of sections 7, 8 and 9 in said township and sections 9, 10, 11 and 12 in township 12, range 6, west of the 4th meridian to the north-east corner of section 8 in said township; thence northerly along the east boundary of sections 17, 20, 29 and 32 in township 12, range 6, west of the 4th meridian and east boundary of section 5 in township 13, range 6, west of the 4th meridian to the left bank of the South Saskatchewan River; thence

upstream along the said left bank to the east boundary of range 7, west of the 4th meridian; thence northerly along the said east boundary to the point of commencement.

44. RED DEER

The boundary whereof is as follows: Commencing at the centre of section 33 in township 38, range 27, west of the 4th meridian; thence easterly along the north boundary of the south-east quarter of said section to the west boundary of section 34 in said township; thence southerly along the said west boundary to the north boundary of section 27 in said township; thence easterly along the said north boundary to the right bank of the Red Deer River; thence upstream along the said right bank to the west boundary of section 27 in said township 38, range 27, west of the 4th meridian; thence southerly along the said west boundary to the south-west corner of said section 27; thence easterly along the south boundary of said section to the south-west corner of section 26 in said township; thence southerly along the west boundary of sections 23, 14 and 11 in said township to the north-west corner of section 2 in said township 38, range 27, west of the 4th meridian; thence westerly along the north boundary of sections 3 and 4 in said township to the westerly limit of registered plan 1596 E.U. at Gaetz Avenue; thence southerly along the said westerly limit of registered plan 1596 E.U. to the north boundary of the south half of section 5 in said township; thence westerly along the said north boundary to its intersection with the north-easterly limit of Highway No. 2, registered plan 2082 L.Z., thence in a general north-westerly direction along the said north-easterly limit to the east boundary of section 7 in said township 38, range 27, west of the 4th meridian; thence northerly along the said east boundary and the east boundary of section 18 in said township to the right bank of the Red Deer River; thence upstream along the said right bank to its most easterly intersection with the north boundary of the north-west quarter of section 18 in said township; thence easterly along the said north boundary to the north-east corner of the said quarter section; thence northerly along the east boundary of the west half of sections 19 and 30 in said township to the north-east corner of the north-west quarter of section 30 in said township 38, range 27, west of the 4th meridian; thence easterly along the north boundary of sections 30, 29 and 28 in said township to the north-east corner of the north-west quarter of section 28 in said township; thence northerly along the east boundary of the south-west quarter of section 33 in said township 38, range 27, west of the 4th meridian to the point of commencement.

45. EDMONTON-CALDER

The boundary whereof is as follows: Commencing at the north-east corner of the north-west quarter of section 23 in township 53, range 25, west of the 4th meridian; thence easterly along the north boundary of sections 23 and

24 in said township and sections 19 and 20 in township 53, range 24, west of the 4th meridian to the north-west corner of section 21 in township 53, range 24, west of the 4th meridian; thence northerly along the southerly production of the west boundary of section 28 in said township to the centre line of 137th avenue; thence easterly along the said centre line to its most westerly intersection with the centre line of 93rd street; thence southerly along the said centre line to the centre line of 135th avenue; thence easterly along the said centre line to the centre line of 92nd street; thence southerly along the said centre line to the centre line of 134th A avenue; thence in a general south-easterly direction along the said centre line and southerly along the centre line of 91st street to the centre line of 132nd avenue; thence easterly along the said centre line to the centre line of 90th street; thence southerly along the said centre line to the centre line of 129th B avenue; thence westerly along the said centre line to the centre line of 91st street; thence southerly along the said centre line and its southerly production to the centre line of the Canadian National Railway, between 125th and 127th avenue; thence westerly along the said centre line of the Canadian National Railway to the east boundary of the north-west quarter of section 14 in township 53, range 25, west of the 4th meridian; thence northerly along the said east boundary and the east boundary of the west half of section 23 in said township to the point of commencement.

46. EDMONTON-BELMONT

The boundary whereof is as follows: Commencing at the north-west corner of section 28 in township 53, range 24, west of the 4th meridian; thence easterly along the north boundary of sections 28, 27, 26 and 25 in the said township and section 30 in township 53, range 23, west of the 4th meridian to the centre line of the Edmonton-Vegreville Branch of the Canadian National Railway; thence south-westerly along the said centre line to its junction with the centre line of the Edmonton-Wainwright Branch of the Canadian National Railway, north of 126th avenue and west of 64th street; thence westerly along the centre line of the Canadian National Railway to its intersection with the southerly production of the centre line of 91st street; thence northerly along the said southerly production and the centre line of 91st street to the centre line of 129th B avenue; thence easterly along the said centre line to the centre line of 90th street; thence northerly along the said centre line to the centre line of 132nd avenue; thence westerly along the said centre line to the centre line of 91st street; thence northerly along the said centre line and in a general north-westerly direction along the centre line of 134th A avenue to the centre line of 92nd street; thence northerly along the said centre line to the centre line of 135th avenue; thence westerly along the said centre line to the centre line of

93rd street; thence northerly along the said centre line to the centre line of 137th avenue; thence westerly along the said centre line to its intersection with the southerly production of the west boundary of section 28 in township 53, range 24, west of the 4th meridian; thence northerly along the said southerly production and the west boundary of said section to the point of commencement.

47. EDMONTON-BEVERLY

The boundary whereof is as follows: Commencing at the intersection of the north boundary of section 30 in township 53, range 23, west of the 4th meridian with the centre line of the Edmonton-Vegreville Branch of the Canadian National Railway; thence easterly along the north boundary of section 30 in township 53, range 23, west of the 4th meridian to the north-east corner of said section; thence southerly along the east boundary of said section to the north-east corner of section 19 in said township; thence easterly along the north boundary of section 20 in said township to its intersection with the right bank of the North Saskatchewan River; thence upstream along the said right bank to the north boundary of lot R, registered plan 5093 N.Y.; thence easterly along the said north boundary and the north boundary of lot A of said plan to the north-east corner of lot A of said plan; thence in a general southerly and south-westerly direction along the east boundary of lot A to the south boundary of said lot; thence westerly along the said south boundary and the south boundary of lot R of said plan to the right bank of the North Saskatchewan River; thence upstream along the said right bank to the east boundary of river lot 43, Edmonton Settlement; thence northerly along the northerly production of the said east boundary to its intersection with the centre line of the North Saskatchewan River; thence upstream along the said centre line to its intersection with the south-easterly production of the centre line of 63rd street; thence north-westerly along the said south-easterly production and the centre line of 63rd street to the centre line of 118th avenue; thence westerly along the said centre line to the centre line of the Canadian National Railway, between 76th and 77th streets; thence in a general north-easterly direction along the said centre line and the centre line of the Edmonton-Vegreville Branch of said railway to the point of commencement.

48. EDMONTON-NORWOOD

The boundary whereof is as follows: Commencing at the junction of the centre line of the Edmonton-Vegreville Branch of the Canadian National Railway with the centre line of the Edmonton-Wainwright Branch of the Canadian National Railway, north of 126th avenue and west of 64th street; thence in a general south-westerly direction along the centre line of the Canadian National Railway to the centre line of 112th avenue; thence westerly along the said

centre line to the centre line of Norwood Boulevard; thence in a general south-westerly and westerly direction along the centre line of Norwood Boulevard and 111th avenue to the centre line of 106th street; thence northerly along the said centre line to the centre line of 107th street, at 120th avenue; thence north-westerly and northerly along the said centre line of 107th street and its northerly production to its intersection with the centre line of the Canadian National Railway, between 125th and 127th avenues; thence easterly along the said centre line of the Canadian National Railway to the point of commencement.

49. EDMONTON-KINGSWAY

The boundary whereof is as follows: Commencing at the intersection of the centre line of the St. Albert Trail with the centre line of the Canadian National Railway, between 126th and 128th avenues; thence easterly along the centre line of the Canadian National Railway to its intersection with the northerly production of the centre line of 107th street; thence southerly and south-easterly along the said northerly production and the centre line of 107th street to the centre line of 106th street, at 120th avenue; thence southerly along the said centre line of 106th street and its southerly production to its intersection with the centre line of the Canadian National Railway, between 104th and 105th avenues; thence in a general westerly and north-westerly direction along the said centre line of the Canadian National Railway to the centre line of 107th avenue; thence westerly along the said centre line to its intersection with the centre line of Groad Road; thence in a general northerly and north-westerly direction along the centre line of Groat Road and the St. Albert Trail to the point of commencement.

50. EDMONTON-JASPER PLACE

The boundary whereof is as follows: Commencing at the intersection of the centre line of the Canadian National Railway with the centre line of St. Albert Trail, between 126th and 128th avenues; thence in a general south-easterly and southerly direction along the centre line of the St. Albert Trail and Groat Road to its intersection with the centre line of 107th avenue; thence westerly along the said centre line to the centre line of 149th street; thence southerly along the said centre line to the centre line of 95th avenue; thence westerly along the said centre line to the east boundary of section 33 in township 52, range 25, west of the 4th meridian; thence northerly along the said east boundary and the east boundary of sections 4, 9 and 16 in township 53, range 25, west of the 4th meridian to the north-east corner of the south-east quarter of section 16 in township 53, range 25, west of the 4th meridian; thence easterly along the north boundary of the south half of section 15 and the south-west quarter of section 14 in said township to the centre of section 14 in said township 53,

range 25, west of the 4th meridian; thence northerly along the east boundary of the north-west quarter of said section to the centre line of the Canadian National Railway, between 125th and 128th avenues; thence easterly along the said centre line of the Canadian National Railway to the point of commencement.

51. EDMONTON-MEADOWLARK

The boundary whereof is as follows: Commencing at the intersection of the centre line of 149th street with the centre line of 95th avenue; thence southerly along the centre line of 149th street and its southerly production to its intersection with the centre line of the North Saskatchewan River; thence upstream along the centre line of the North Saskatchewan River to the east boundary of section 16 in township 52, range 25, west of the 4th meridian; thence northerly along the said east boundary to the north-east corner of said section; thence westerly along the north boundary of said section to the north-east corner of section 17 in said township; thence northerly along the east boundary of sections 20 and 29 in said township to the north-east corner of section 29 in said township; thence easterly along the north boundary of the north-west quarter of section 28 in said township 52, range 25, west of the 4th meridian to the north-east corner of said quarter section; thence northerly along the east boundary of the south-west quarter of section 33 in said township to the north boundary of lot A, registered plan 1681 N.Y.; thence easterly along the said north boundary to the east boundary of the south-east quarter of section 33 in said township 52, range 25, west of the 4th meridian; thence northerly along the said east boundary to the centre line of 95th avenue; thence easterly along the said centre line to the point of commencement.

52. EDMONTON-GLENORA

The boundary whereof is as follows: Commencing at the intersection of the centre line of 149th street with the centre line of 107th avenue; thence easterly along the centre line of 107th avenue to the centre line of the Canadian National Railway, at 121st street, thence in a general south-easterly direction along the said centre line of the Canadian National Railway to the centre line of 117th street; thence southerly along the said centre line and its southerly production to its intersection with the centre line of the North Saskatchewan River; thence upstream along the said centre line to its intersection with the southerly production of the centre line of 149th street; thence northerly along the said southerly production and the centre line of 149th street to the point of commencement.

53. EDMONTON-CENTRE

The boundary whereof is as follows: Commencing at the intersection of the centre line of 111th avenue with the centre line of 106th street; thence in a general east-

erly direction along the centre line of 111th avenue and Norwood Boulevard to the centre line of 97th street; thence in a general south-easterly direction along the said centre line and its south-easterly production to its intersection with the centre line of the North Saskatchewan River; thence upstream along the said centre line to its intersection with the southerly production of the centre line of 117th street; thence northerly along the said southerly production and the centre line of 117th street to the centre line of the Canadian National Railway, between 104th and 105th avenues; thence in a general easterly direction along the said centre line of Canadian National Railway to its intersection with the southerly production of the centre line of 106th street; thence northerly along the said southerly production and the centre line of 106th street to the point of commencement.

54. EDMONTON-HIGHLANDS

The boundary whereof is as follows: Commencing at the intersection of the centre line of the Canadian National Railway with the centre line of 118th avenue, between 76th and 77th streets; thence easterly along the centre line of 118th avenue to the centre line of 63rd street; thence south-easterly along the said centre line and its south-easterly production to its intersection with the centre line of the North Saskatchewan River; thence upstream along the said centre line to its intersection with the south-easterly production of the centre line of 97th street; thence in a general north-westerly direction along the said south-easterly production and the centre line of 97th street to the centre line of Norwood Boulevard; thence in a general north-easterly direction along the said centre line to the centre line of 112th avenue; thence easterly along the said centre line to the centre line of the Canadian National Railway, between 83rd and 84th streets; thence north-easterly along the said centre line of the Canadian National Railway to the point of commencement.

55. EDMONTON-GOLD BAR

The boundary whereof is as follows: Commencing at the intersection of the centre line of 75th street with the centre line of 90th avenue; thence westerly along the centre line of 90th avenue to its intersection with the centre line of 85th street; thence in a general northerly and north-easterly direction along the said centre line to 98th avenue; thence north-westerly along the centre line of 84th street to the centre line of 101st avenue; thence westerly along the said centre line and its westerly production to its intersection with the centre line of the North Saskatchewan River; thence downstream along the said centre line to its intersection with the northerly production of the east boundary of river lot 43, Edmonton Settlement; thence southerly along the said northerly production and the east boundary

of said river lot 43 to the centre line of 101st avenue; thence westerly along the said centre line to the centre line of 75th street; thence southerly along the said centre line to the point of commencement.

56. EDMONTON-STRATHCONA

The boundary whereof is as follows: Commencing at the intersection of the centre line of the North Saskatchewan River with the westerly production of the centre line of 101st avenue; thence easterly along the westerly production and the centre line of 101st avenue to the centre line of 84th street; thence south-easterly along the said centre line to 98th avenue; thence in a general southerly direction along the centre line of 85th street to 90th avenue; thence in a general south-easterly and southerly direction along the centre line of 83rd street to the centre line of Whyte avenue; thence westerly along the said centre line to the centre line of 109th street; thence northerly along the said centre line to its intersection with the centre line of of the Edmonton-Leduc Branch of the Canadian Pacific Railway; thence in a general north-westerly and north-easterly direction along the said centre line to the centre line of the North Saskatchewan River; thence downstream along the said centre line to the point of commencement.

57. EDMONTON-WHITEMUD

The boundary whereof is as follows: Commencing at the intersection of the centre line of the Edmonton-Leduc Branch of the Canadian Pacific Railway with the centre line of the North Saskatchewan River; thence in a general south-westerly and south-easterly direction along the centre line of the Edmonton-Leduc Branch of the Canadian Pacific Railway to its intersection with the centre line of 109th street; thence southerly along the said centre line of 109th street to the centre line of Whyte avenue; thence in a general westerly and south-westerly direction along the said centre line to the centre line of 114th street; thence in a general southerly and south-easterly direction along the said centre line to 72nd avenue; thence in a general south-easterly and southerly direction along the centre line of 113th street to its intersection with the easterly production of the south boundary of lot C in block X, registered plan 2955 M.C., at 60th avenue; thence in a general westerly direction along the said easterly production and the south boundary of lot C in block X, registered plan 2955 M.C. and block X, registered plan 37 A.J. to the centre line of 115th street; thence southerly along the said centre line to the centre line of 51st avenue; thence easterly along the said centre line to the centre line of the Edmonton-Leduc Branch of the Canadian Pacific Railway; thence in a general southerly direction along the said centre line to its intersection with the northerly limit of registered R./W. plan 1225 K.S., in

the north-west quarter of section 4, township 52, range 24, west of the 4th meridian; thence westerly along the said northerly limit to its intersection with the centre line of the North Saskatchewan River; thence downstream along the said centre line to the point of commencement.

58. EDMONTON-PARKALLEN

The boundary whereof is as follows: Commencing at the intersection of the centre line of Whyte Avenue with the centre line of the Edmonton-Leduc Branch of the Canadian Pacific Railway, between 102nd and 103 streets; thence in a general southerly direction along the centre line of the Edmonton-Leduc Branch of the Canadian Pacific Railway to the centre line of 51st avenue; thence westerly along the said centre line to the centre line of 115th street; thence northerly along the said centre line to the south boundary of block X, registered plan 37 A.J., north of 60th avenue; thence easterly along the said south boundary to the south boundary of lot C in said block X, registered plan 2955 M.C.; thence in a general easterly direction along the said south boundary and its easterly production to its intersection with the centre line of 113th street; thence in a general northerly and north-westerly direction along the said centre line of 113th street to 72nd avenue; thence in a general north-westerly and northerly direction along the centre line of 114th street to the centre line of Whyte Avenue; thence in a general north-easterly and easterly direction along the said centre line of Whyte Avenue to the point of commencement.

59. EDMONTON-AVONMORE

The boundary whereof is as follows: Commencing at the intersection of the centre line of 75th street with the centre line of 90th avenue; thence southerly along the centre line of 75th street to its intersection with the westerly production of the north boundary of section 11 in township 52, range 24, west of the 4th meridian; thence westerly along the said westerly production to the north-east corner of section 10 in said township; thence southerly along the east boundary of the north half of section 10 in said township to the north-east corner of the south-east quarter of said section; thence westerly along the north boundary of the said quarter section to the centre of section 10 in said township 52, range 24, west of the 4th meridian; thence southerly along the east boundary of the south-west quarter of said section to the north-east corner of the north-west quarter of section 3 in said township; thence westerly along the north boundary of the said quarter section to the north-east corner of section 4 in said township; thence southerly along the east boundary of section 4 in said township 52, range 24, west of the 4th meridian to the northerly limit of the registered R./W. plan 1225 K.S.; thence westerly along the said northerly limit

to its intersection with the centre line of the Edmonton-Leduc Branch of the Canadian Pacific Railway; thence in a general northerly direction along the said centre line to its intersection with the centre line of Whyte Avenue; thence easterly along the said centre line to the centre line of 83 street; thence northerly and north-westerly along the said centre line to its intersection with the centre line of 90th avenue; thence easterly along the said centre line to the point of commencement.

60. EDMONTON-OTTEWELL

The boundary whereof is as follows: Commencing at the intersection of the centre line of 101st avenue with the centre line of 75th street; thence easterly along the centre line of 101st avenue to its intersection with the southerly production of the east boundary of river lot 43, Edmonton Settlement; thence southerly along the said southerly production to its intersection with the north boundary of township 52; thence easterly along the said north boundary to the north-east corner of section 35 in township 52, range 23, west of the 4th meridian; thence southerly along the east boundary of sections 35, 26, 23 and 14 in said township to the north-east corner of section 11 in said township; thence westerly along the north boundary of sections 11, 10, 9, 8 and 7 in said township 52, range 23, west of the 4th meridian and sections 12 and 11 in township 52, range 24, west of the 4th meridian to the centre line of 75th street; thence northerly along the said centre line to the point of commencement.

61. CALGARY-BOW

The boundary whereof is as follows: Commencing at the intersection of the right bank of the Bow River with the east boundary of the south-west quarter of section 4 in township 25, range 2, west of the 5th meridian; thence downstream along the right bank of the Bow River to its intersection with the westerly production of the centre line of 32nd avenue north west; thence easterly along the said westerly production and the centre line of 32nd avenue north west to the north-east corner of section 25 in township 24, range 2, west of the 5th meridian; thence southerly along the east boundary of said section and the east boundary of section 24 in said township to the centre line of the Trans-Canada Highway; thence in a general north-easterly direction along the said centre line to the centre line of 29th street north west; thence in a general southerly direction along the said centre line to the northerly limit of 8th avenue north west; thence easterly along the said northerly limit and its easterly production to the Crowchild Trail; thence in a general easterly direction along the centre line of the lane between 7th avenue north west and 9th avenue north west and along the centre line of 8th avenue north west to the centre line of 14th street north west; thence southerly along the said centre line to the

centre line of 5th avenue north west; thence easterly along the said centre line to the centre line of 10th street north west; thence in a general southerly direction along the said centre line to the centre line of the Louise Bridge; thence south-easterly along the said centre line to the right bank of the Bow River; thence upstream along the said right bank to the centre line of the Trans-Canada Highway; thence north-westerly along the said centre line to the east boundary of section 27 in township 24, range 2, west of the 5th meridian; thence northerly along the said east boundary to the north-east corner of said section; thence westerly along the north boundary of said section 27 to the north-west corner of said section; thence northerly along the west boundary of section 34 in said township 24, range 2, west of the 5th meridian to the south-east boundary of lot 37, block 45, registered plan 5565 A.H.; thence north easterly along the said south-east boundary and the south-east boundary of lot 27 in said block to the most easterly corner of lot 27 in said block 45, registered pan 5565 A.H.; thence in a general north-westerly direction along the north-east boundary of lots 27 and 26 in block 45, registered plan 5565 A.H. and the north-east boundary of block 61, registered plan 673 J.K. to the west boundary of lot 2, block 45, registered plan 5565 A.H.; thence in a general northerly direction along the said west boundary and the south-west and north-west boundary of all that portion of block 57 shown outlined in red on plans 7824 F.G. and 8102 F.F. filed in the Southern Alberta Land Titles Office and the west boundary of lot 1 in said block 45 to the north-west corner of lot 1, block 45, registered plan 5565 A.H.; thence northerly along the east boundary of the north-west quarter of section 33 in township 24, range 2, west of the 5th meridian and the east boundary of the south-west quarter of section 4 in township 25, range 2, west of the 5th meridian to the point of commencement.

62. CALGARY-FOOTHILLS

The boundary whereof is as follows: Commencing at the north-east corner of section 9 in township 25, range 2, west of the 5th meridian; thence easterly along the north boundary of sections 10, 11 and 12 in township 25, range 2, west of the 5th meridian and sections 7 and 8 in township 25, range 1, west of the 5th meridian to the north-east corner of section 8 in township 25, range 1, west of the 5th meridian; thence southerly along the east boundary of sections 8 and 5 in said township 25, range 1, west of the 5th meridian and section 32 in township 24, range 1, west of the 5th meridian to its intersection with the centre line of John Laurie Boulevard; thence easterly along the said centre line to the centre line of 14th street north west; thence southerly along the said centre line to its intersection with the centre line of the ravine between 24th avenue north west and Roselawn Crescent; thence in a general north-westerly and westerly direction along the

said centre line of the said ravine, between the built up areas of the Capital Hill and Collingwood subdivisions, to its intersection with the centre line of 19th street north west, south of Collingwood Drive; thence in a general southerly direction along the said centre line of 19th street north west to the centre line of 24th avenue north west; thence westerly along the said centre line to the centre line of the Crowchild Trail; thence southerly along the said centre line to its intersection with the easterly production of the northerly limit of 8th avenue north west; thence westerly along the said easterly production and the northerly limit of 8th avenue north west to the centre line of 29th street north west; thence in a general northerly direction along the said centre line to the centre line of the Trans-Canada Highway; thence in a general south-westerly direction along the said centre line to its intersection with the east boundary of section 24 in township 24, range 2, west of the 5th meridian; thence northerly along the said east boundary and the east boundary of section 25 in said township to the centre line of 32nd avenue north west; thence westerly along the said centre line and its westerly production to the right bank of the Bow River; thence upstream along the said right bank to the westerly limit of 85th street north west; thence in a general northerly direction along the said westerly limit and the east boundary of section 9 in township 25, range 2, west of the 5th meridian to the point of commencement.

63. CALGARY-McKNIGHT

The boundary whereof is as follows: Commencing at the intersection of the centre line of the Calgary-Red Deer Branch of the Canadian Pacific Railway with the north boundary of section 11 in township 25, range 1, west of the 5th meridian; thence in a general southerly and south-easterly direction along the centre line of the Calgary-Red Deer Branch of the Canadian Pacific Railway to its intersection with the production of the centre line of 32nd avenue north east; thence westerly along the said production and the centre line of 32nd avenue north east and north-west to the centre line of 4th street north west; thence westerly along the production of the centre line of 32nd avenue north west to its intersection with the northerly production of the centre line of 6th street north west; thence southerly along the said northerly production to its intersection with the centre line of the ravine between the built up areas of the North Mount Pleasant and Cambrian Heights subdivisions; thence in a general south-westerly and north-westerly direction along the said centre line of the said ravine to its intersection with the centre line of 14th street west, between 24th avenue north west and Roselawn Crescent; thence northerly along the said centre line of 14th street north west to the centre line of John Laurie Boulevard; thence westerly along the said centre line to the east boundary of section 32 in township 24, range 1, west of the 5th meridian; thence

northerly along the said east boundary and the east boundary of sections 5 and 8 in township 25, range 1, west of the 5th meridian to the north-east corner of section 8 in township 25, range 1, west of the 5th meridian; thence easterly along the north boundary of sections 9, 10 and 11 in said township to the point of commencement.

64. CALGARY-NORTH HILL

The boundary whereof is as follows: Commencing at the intersection of the centre line of the Calgary-Red Deer Branch of the Canadian Pacific Railway with the production of the centre line of 32nd avenue north east; thence south-easterly along the centre line of the Calgary-Red Deer Branch of the Canadian Pacific Railway to the centre line of 16th avenue north east; thence westerly along the centre line of 16th avenue north east and north west to the centre line of 10th street north west; thence in a general southerly direction along the said centre line to its most southerly intersection with the centre line of 5th avenue north west; thence westerly along the said centre line to the centre line of 14th street north west; thence northerly along the said centre line to the centre line of 8th avenue north west; thence westerly along the said centre line and the centre line of the lane between 7th and 9th avenues north west to the centre line of the Crowchild Trail; thence northerly along the said centre line to the centre line of 24th avenue north west; thence easterly along the said centre line to the centre line of 19th street north west; thence in a general northerly direction along the said centre line to its intersection with the centre line of the ravine between Canmore Road and Collingwood Drive; thence in a general south-easterly and north-easterly direction along the said centre line of the said ravine, north of the built up areas of the Capitol Hill, Pleasant Heights and North Mount Pleasant subdivisions and south of the built up areas of the Collingwood, Rosemont and Cambrian Heights subdivisions, to its intersection with the northerly production of the centre line of 6th street north west; thence northerly along the said northerly production to its intersection with the production of the centre line of 32nd avenue north west; thence easterly along the said production and the centre line of 32nd avenue north west to centre street; thence easterly along the centre line of 32nd avenue north east and its easterly production to the point of commencement.

65. CALGARY-MOUNTAIN VIEW

The boundary whereof is as follows: Commencing at the intersection of the centre line of the Calgary-Red Deer Branch of the Canadian Pacific Railway with the centre line of 16th avenue north east; thence in a general south-easterly direction along the centre line of the Calgary-Red Deer Branch of the Canadian Pacific Railway to the right bank of the Bow River; thence upstream along the

said right bank to the centre line of the Louise Bridge; thence north-westerly along the said centre line to the centre line of 10th street north west; thence in a general northerly direction along the said centre line to the centre line of 16th avenue north west; thence easterly along the centre line of 16th avenue north west and north east to the point of commencement.

66. CALGARY-McCALL

The boundary whereof is as follows: Commencing at the intersection of the north boundary of section 11 in township 25, range 1, west of the 5th meridian with the centre line of the Calgary-Red Deer Branch of the Canadian Pacific Railway; thence easterly along the north boundary of section 11 in township 25, range 1, west of the 5th meridian to the north-east corner of said section; thence northerly along the east boundary of section 14 in said township to the north-east corner of said section; thence easterly along the north boundary of section 13 in said township 25, range 1, west of the 5th meridian and sections 16, 15 and 14 in township 25, range 29, west of the 4th meridian to the north-east corner of section 14 in township 25, range 29, west of the 4th meridian; thence southerly along the east boundary of sections 14, 11 and 2 in said township and sections 35, 26, 23 and 14 in township 24, range 29, west of the 4th meridian to the centre line of 17th avenue south east; thence westerly along the said centre line to the centre line of the Calgary-Three Hills Branch of the Canadian National Railway; thence south-westerly along the said centre line to the centre line of 28th avenue south east; thence westerly along the said centre line and its westerly production to its intersection with the left bank of the Bow River; thence downstream along the said left bank to the centre line of the Calgary - Brooks Branch of the Canadian Pacific Railway; thence in a general north-westerly direction along the said centre line to the right bank of the Elbow River; thence downstream along the said right bank to the right bank of the Bow River; thence downstream along the said right bank to the centre line of the Calgary - Red Deed Branch of the Canadian Pacific Railway; thence in a general north-westerly direction along the said centre line to the point of commencement.

67. CALGARY-MILLICAN

The boundary whereof is as follows: Commencing at the intersection of the centre line of 17th avenue south east with the northerly production of the east boundary of section 11 in township 24, range 29, west of the 4th meridian; thence southerly along the said northerly production and the east boundary of sections 11 and 2 in township 24, range 29, west of the 4th meridian and sections 35, 26, 23, 14 and 11 in township 23, range 29, west of the 4th meridian to the north-east corner of section 2 in said township 23, range 29, west of the 4th meridian;

thence westerly along the north boundary of sections 2 and 3 in said township to the north-east corner of section 4 in said township; thence southerly along the east boundary of section 4 in said township 23, range 29, west of the 4th meridian to the north boundary of section 32 in township 22, range 29, west of the 4th meridian; thence westerly along the said north boundary to the left bank of the Bow River; thence upstream along the said left bank to the centre line of the Glenmore Trail; thence in a general north-westerly and westerly direction along the said centre line to the centre line of the Calgary - Macleod Branch of the Canadian Pacific Railway; thence north-easterly along the said centre line to its intersection with the south-easterly production of the north-east boundary of block 7, registered plan 4530 J.K., near the Macleod Trail and 45th avenue south west; thence north-westerly along the said south-easterly production and the north-east boundary of block 7, registered plan 4530 J.K. and westerly along the centre line of 45th avenue south west to the centre line of Stanley Road; thence in a general north-easterly and north-westerly direction along the said centre line to the centre line of Stanley Drive; thence in a general northerly direction along the said centre line to its intersection with the centre line of 42nd avenue south west and 1A street south west; thence north-westerly through Stanley Park to the intersection of the right bank of the Elbow River with the southerly production of the centre line of Edison Crescent; thence downstream along the right bank of the Elbow River to its most southerly intersection with the southerly production of the centre line of 4th street south west; thence northerly along the said southerly production and the centre line of 4th street south west to the centre line of 34th avenue south west; thence easterly along the said centre line to the centre line of Mission Road; thence north-westerly along the said centre line to its intersection with the production of the northerly limit of 34th avenue south west; thence easterly along the said production to its intersection with the southerly production of the west boundary of the Roman Catholic Cemetery, west of 1st street south east; thence in a general north-easterly and northerly direction along the said southerly production and the west boundary of the Roman Catholic Cemetery, between 1st street south east and Roxboro Glen Road, to its intersection with the right bank of the Elbow River; thence upstream along the said right bank to its most northerly intersection with the centre line of 4th street south west; thence northerly along the said centre line and its northerly production to its intersection with the right bank of the Bow River; thence downstream along the said right bank to its intersection with the right bank of the Elbow River; thence upstream along the said right bank of the Elbow River to the centre line of the Calgary - Brooks Branch of the Canadian Pacific Railway; thence in a general south-easterly direction along the said centre line to the left bank of the Bow River; thence upstream

along the said left bank to its intersection with the production of 28th avenue south east; thence easterly along the said production and the centre line of 28th avenue south east to the centre line of the Calgary - Three Hills Branch of the Canadian National Railway; thence north-easterly along the said centre line to the centre line of 17th avenue south east; thence easterly along the said centre line to the point of commencement.

68. CALGARY-EGMONT

The boundary whereof is as follows: Commencing at the intersection of the centre line of the Glenmore Trail with the centre line of Elbow Drive; thence in a general easterly and south-easterly direction along the centre line of the Glenmore Trail to the left bank of the Bow River; thence downstream along the said left bank to the north boundary of section 32 in township 22, range 29, west of the 4th meridian; thence westerly along the said north boundary to the right bank of the Bow River; thence downstream along the said right bank to its intersection with the right bank of Fish Creek; thence upstream along the said right bank of Fish Creek to its most westerly intersection with the north boundary of section 25 in township 22, range 1, west of the 5th meridian; thence westerly along the said north boundary and the north boundary of sections 26 and 27 in said township to the centre line of the Macleod Trail; thence in a general northerly direction along the said centre line to the centre line of Heritage Drive; thence westerly along the said centre line to the centre line of Elbow Drive; thence northerly along the said centre line to the point of commencement.

69. CALGARY-GLENMORE

The boundary whereof is as follows: Commencing at the intersection of the centre line of Elbow Drive with the centre line of the Glenmore Trail; thence southerly along the centre line of Elbow Drive to the centre line of Heritage Drive; thence easterly along the said centre line to the centre line of the Macleod Trail; thence in a general southerly direction along the said centre line to the north boundary of section 27 in township 22, range 1, west of the 5th meridian; thence westerly along the said north boundary and the north boundary of sections 28 to 30 in said township to the east boundary of range 2, west of the 5th meridian; thence northerly along the said east boundary to the centre line of 66th avenue south west; thence easterly along the said centre line to the centre line of 37th street south west; thence northerly along the said centre line to the centre line of the Glenmore Trail; thence in a general south-easterly direction along the said centre line to the point of commencement.

70. CALGARY-ELBOW

The boundary whereof is as follows: Commencing at the intersection of the centre line of 4th street south west with the centre line of 17th avenue south west; thence southerly along the centre line of 4th street south west to its most northerly intersection with the right bank of the Elbow River; thence downstream along the said right bank to its intersection with the west boundary of the Roman Catholic Cemetery, between Roxboro Glen Road and 1st street south east; thence in a general southerly and south-westerly direction along the said west boundary of the Roman Catholic Cemetery and its southerly production to its intersection with the easterly production of the northerly limit of 34th avenue south west; thence westerly along the said easterly production to its intersection with the centre line of Mission Road; thence south-easterly along the said centre line to the centre line of 34th avenue south west; thence westerly along the said centre line to the centre line of 4th street south west; thence southerly along the said centre line and its southerly production to its most northerly intersection with the right bank of the Elbow River; thence upstream along the said right bank to its intersection with the southerly production of the centre line of Edison Crescent, east of 4th street south west; thence in a south-easterly direction through Stanley Park to the intersection of the centre line of 42nd avenue south west with the centre line of 1A street south west; thence in a general southerly direction along the centre line of Stanley Drive to the centre line of Stanley Road; thence in a general south-easterly and south-westerly direction along the said centre line to the centre line of 45th avenue south west; thence easterly along the said centre line to the north-west corner of block 7, registered plan 4530 J.K., east of the Macleod Trail; thence south-easterly along the north-east boundary of said block 7 and its south-easterly production to its intersection with the centre line of the Calgary - Macleod Branch of the Canadian Pacific Railway; thence south-westerly along the said centre line to the centre line of the Glenmore Trail; thence westerly along the said centre line to the centre line of 14th street south west; thence in a general north-westerly direction along the centre line of a roadway to the Glenmore Reservoir Dam; thence downstream along the right bank of the Elbow River to its intersection with the production of the centre line of 42nd avenue south west; thence westerly along the said production of the centre line of 42nd avenue south west to its intersection with the production of the centre line of 14th street south west; thence northerly along the said production and the centre line of 14th street south west to the centre line of 17th avenue south west; thence easterly along the said centre line to the point of commencement.

71. CALGARY-BUFFALO

The boundary whereof is as follows: Commencing at the intersection of the centre line of 17th avenue south west with the centre line of 4th street south west; thence westerly along the centre line of 17th avenue south west to the centre line of 14th street south west; thence southerly along the said centre line to the centre line of 33rd avenue south west; thence westerly along the said centre line to the centre line of the Crowchild Trail; thence northerly along the said centre line, and the centre line of 24th street south west and its northerly production to the right bank of the Bow River; thence downstream along the said right bank to its intersection with the northerly production of the centre line of 4th street south west; thence southerly along the said northerly production and the centre line of 4th street south west to the point of commencement.

72. CALGARY-CURRIE

The boundary whereof is as follows: Commencing at the intersection of the centre line of 24th street south west with the centre line of the Bow Trail; thence southerly along the centre line of 24th street south west and the Crowchild Trail to the centre line of 33rd avenue south west; thence easterly along the said centre line to the centre line of 14th street south west; thence southerly along the said centre line and its southerly production to its intersection with the production of the centre line of 42nd avenue south west; thence easterly along the said production to its intersection with the right bank of the Elbow River; thence upstream along the said right bank to its intersection with the centre line of the roadway on the Glenmore Reservoir Dam; thence in a general south easterly direction along the said centre line to the centre line of the Glenmore Trail; thence in a general north-westerly direction along the said centre line to the centre line of 37th street south west; thence northerly along the said centre line to the centre line of the Bow Trail; thence in a general south-easterly and easterly direction along the said centre line to the point of commencement.

73. CALGARY-WEST

The boundary whereof is as follows: Commencing at the intersection of the centre line of the Bow Trail with the centre line of 24th street south west; thence westerly and generally north-westerly along the centre line of the Bow Trail to the centre line of 37th street south west; thence southerly along the said centre line to the centre line of 66th avenue south west; thence westerly along the said centre line to the east boundary of section 36 in township 23, range 2, west of the 5th meridian; thence southerly along the said east boundary and the east boundary of section 25 in said township to the left bank of the Elbow River; thence upstream along the said left bank to its most

easterly intersection with the south boundary of section 3 in township 24, range 2, west of the 5th meridian; thence easterly along the said south boundary to the south-east corner of said section; thence northerly along the east boundary of sections 3, 10, 15, 22 and 27 in said township 24, range 2, west of the 5th meridian to the centre line of the Trans-Canada Highway; thence south-easterly along the said centre line to the right bank of the Bow River; thence downstream along the said right bank to its intersection with the northerly production of the centre line of 24th street south west; thence southerly along the said northerly production and the centre line of 24th street south west to the point of commencement.

74. LETHBRIDGE-OLDMAN RIVER

The boundary whereof is as follows: Commencing at the south-east corner of section 13 in township 9, range 22, west of the 4th meridian; thence easterly along the south boundary of section 18 in township 9, range 21, west of the 4th meridian to the centre line of 13th street north; thence southerly along the centre line of 13th street north and south to the centre line of 2nd avenue south; thence easterly along the said centre line to the centre line of Mayor Magrath Drive; thence southerly and south-easterly along the said centre line to the centre line of 10th avenue south; thence westerly along the said centre line to the centre line of 13th street south; thence southerly along the said centre line to the centre line of 16th avenue south; thence westerly along the said centre line to the centre line of Scenic Drive; thence in a general south-easterly direction along the said centre line to its intersection with the northerly production of the east boundary of lot 6 in block 1, registered plan 6092 J.K.; thence southerly along the said northerly production and southerly and westerly along the boundary of the most easterly portion of said lot 6 to the east boundary of section 30 in township 8, range 21, west of the 4th meridian; thence southerly along the said east boundary and the east boundary of section 19 in said township to the north-east corner of section 18 in said township; thence westerly along the north boundary of section 18 in said township 8, range 21, west of the 4th meridian to the left bank of the Oldman River; thence downstream along the said left bank to the east boundary of section 24 in township 8, range 22, west of the 4th meridian; thence southerly along the said east boundary to the northerly limit of registered road plan 3254 E.Z.; thence westerly along the said northerly limit and its westerly production to the east boundary of section 23 in said township; thence southerly along the said east boundary to the north-east corner of section 14 in said township 8, range 22, west of the 4th meridian; thence westerly along the north boundary of said section to the north-west corner of said section; thence northerly along the west boundary of section 23 in said township to the south-west corner of section 26 in said township; thence westerly along the

south boundary of section 27 to the south-east corner of the south-west quarter of said section; thence northerly along the east boundary of the west half of section 27 and 34 in said township 8, range 22, west of the 4th meridian to the north-east corner of the north-west quarter of section 34 in said township; thence easterly along the north boundary of section 34 in said township to the north-west corner of section 35 in said township 8, range 22, west of the 4th meridian; thence northerly along the west boundary of section 2 in township 9, range 22, west of the 4th meridian to the north-west corner of said section; thence easterly along the north boundary of the north-west quarter of said section to the easterly limit of registered road plan 5820 J.K.; thence in a general north-easterly, south-easterly and southerly direction along the southerly limit of Highway No. 3, registered plan 5820 J.K. in the south-west quarter of section 11 in said township, to the north-east corner of the north-west quarter of section 2 in said township 9, range 22, west of the 4th meridian; thence easterly along the north boundary of said section 2 to the left bank of the Oldman River; thence downstream along the said left bank to the east boundary of section 11 in said township; thence southerly along the said east boundary to the north-east corner of legal subdivision 1 in said section; thence easterly along the north boundary of legal subdivisions 4, 3, 2 and 1 in section 12, township 9, range 22, west of the 4th meridian to the north-east corner of legal subdivision 1 in said section; thence northerly along the east boundary of section 12 in said township to the point of commencement.

75. LETHBRIDGE-HENDERSON LAKE

The boundary whereof is as follows: Commencing at the south-west corner of section 16 in township 9, range 21, west of the 4th meridian; thence southerly along the west boundary of section 9 in said township to the north-west corner of section 4 in said township; thence easterly along the north boundary of said section to the north-east corner of section 4 in township 9, range 21, west of the 4th meridian; thence southerly along the east boundary of said section and section 33 in township 8, range 21, west of the 4th meridian to the south-westerly limit of the Lethbridge-Stirling Branch of the Canadian Pacific Railway; thence south-easterly along the said south-westerly limit to the west boundary of section 34 in township 8, range 21, west of the 4th meridian; thence southerly along the said west boundary and the west boundary of section 27 to the north-west corner of section 22 in said township 8, range 21, west of the 4th meridian; thence westerly along the north boundary of section 21 in said township to the north-west corner of said section; thence southerly along the west boundary of said section to its most northerly intersection with the easterly limit of registered road plan

3092 A.Z.; thence in a general south-easterly and south-westerly direction along the said easterly limit to its intersection with the west boundary of said section 21 in township 8, range 21, west of the 4th meridian; thence southerly along the said west boundary to the north-west corner of section 16 in said township; thence westerly along the north boundary of section 17 in said township to the north-east corner of section 18 in said township; thence northerly along the east boundary of sections 19 and 30 in said township 8, range 21, west of the 4th meridian to the south boundary of the most easterly portion of lot 6 in block 1, registered plan 6092 J.K.; thence easterly along the said south boundary to the east boundary of said lot; thence northerly along the said east boundary and its northerly production to its intersection with the centre line of Scenic Drive; thence in a general north-westerly direction along the said centre line to the centre line of 16th avenue south; thence easterly along the said centre line to the centre line of 13th street south; thence northerly along the said centre line to the centre line of 10th avenue south; thence easterly along the said centre line to the centre line of Mayor Magrath Drive; thence north-westerly and northerly along the said centre line to the centre line of 2nd avenue south; thence westerly along the said centre line to the centre line of 13th street south; thence northerly along the centre line of 13th street south and north to its intersection with the westerly production of the south boundary of section 17 in township 9, range 21, west of the 4th meridian; thence easterly along the said westerly production and the south boundary of said section to the point of commencement.

APPENDIX C

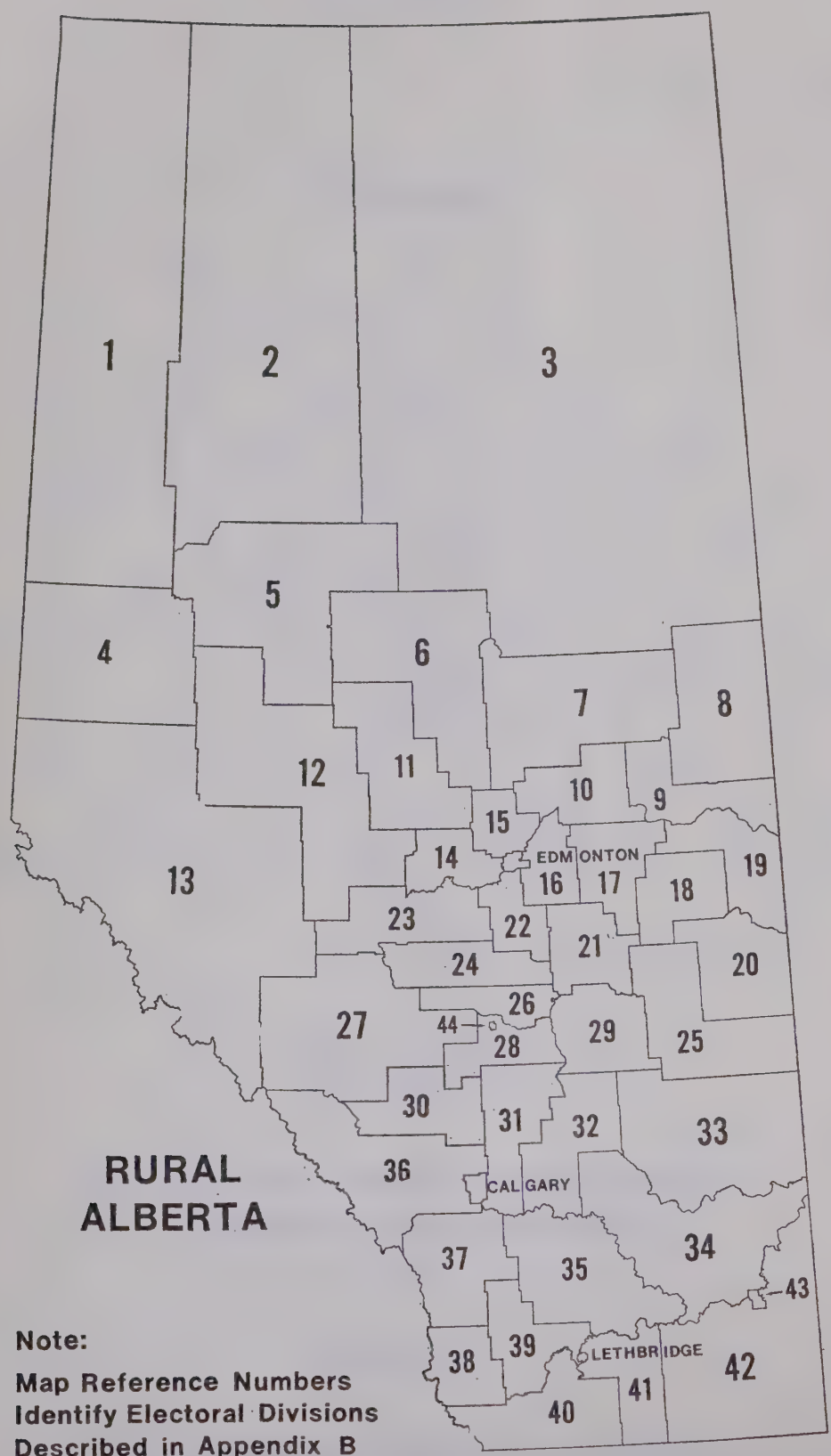

Note:

Map Reference Numbers Identify Electoral Divisions Described in Appendix B

APPENDIX D

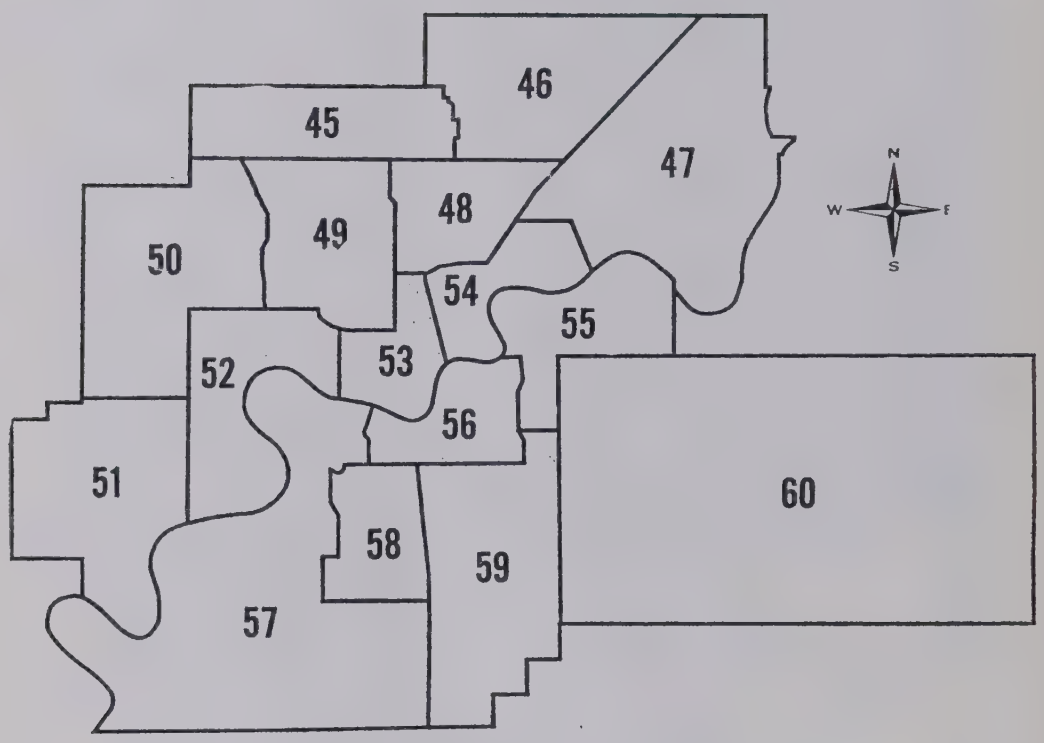

EDMONTON

Note: Map Reference Numbers Identify Electoral Divisions Described in Appendix B

APPENDIX E

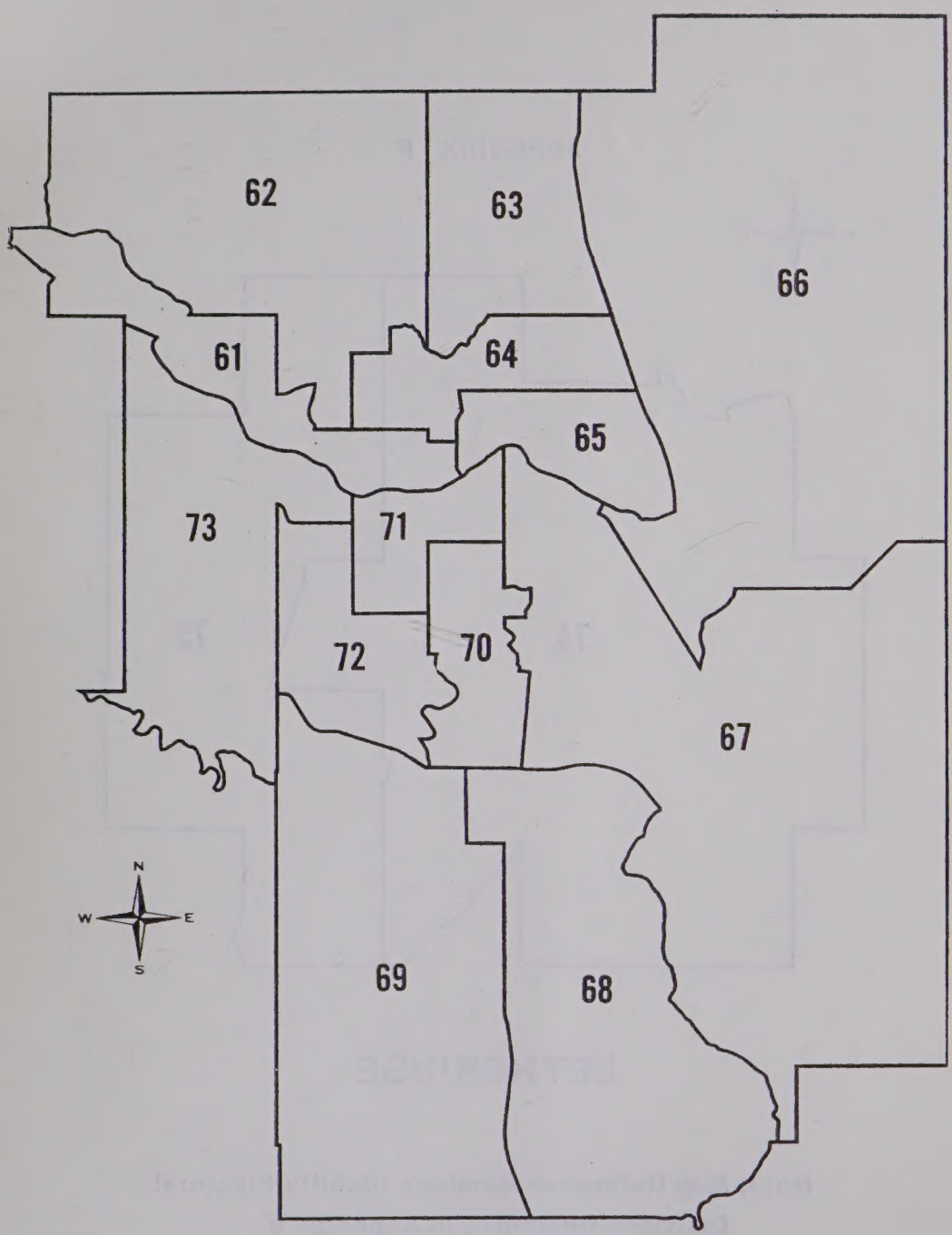

CALGARY

Note: Map Reference Numbers Identify Electoral Divisions Described in Appendix B

APPENDIX F

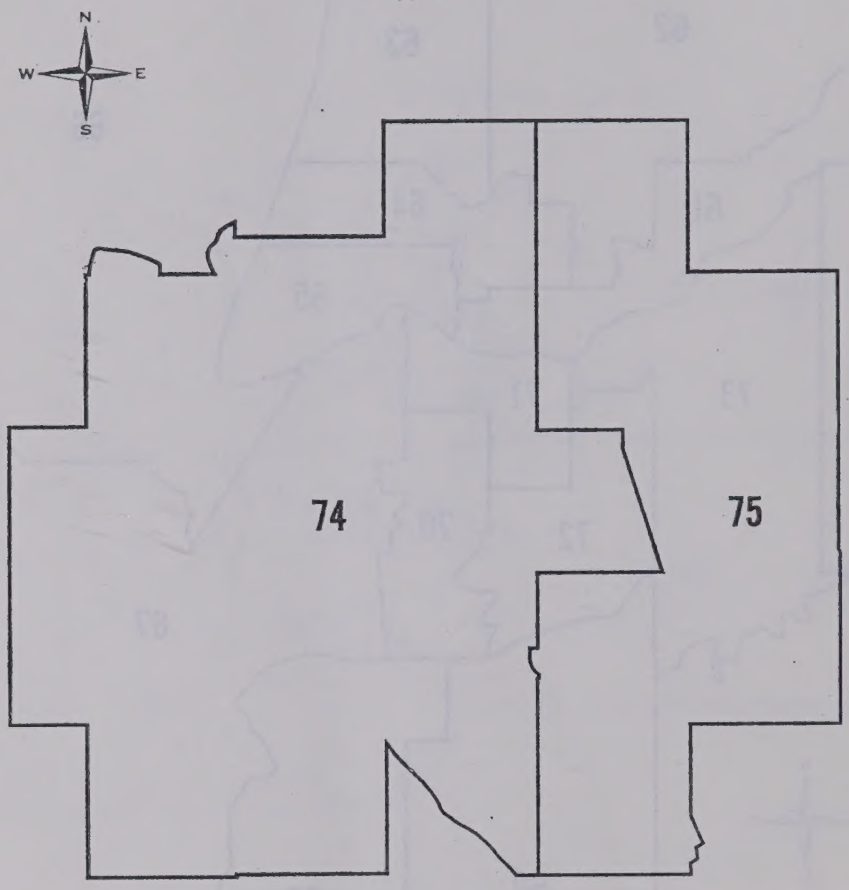

LETHBRIDGE

Note: Map Reference Numbers Identify Electoral Divisions Described in Appendix B

OCT 1 1 '7

MAR 23 '7